

District I
PO Box 1980, Hobbs, NM 88241-1980

District II
811 South First, Artesia, NM 88210

District III
1000 Rio Brazos Rd., Aztec, NM 87410

District IV
2040 South Pacheco, Santa Fe, NM 87505

State of New Mexico
Energy, Minerals & Natural Resources Department

OIL CONSERVATION DIVISION
2040 South Pacheco
Santa Fe, NM 87505

Form C-104
Revised October 18, 1994
Instructions on back
Submit to Appropriate District Office
5 Copies
☐ AMENDED REPORT

I. REQUEST FOR ALLOWABLE AND AUTHORIZATION TO TRANSPORT

¹ Operator name and Address Oil & Gas Operations 11507 County Road 52 West Midland, Tx 79707		² OGRID Number 127535
		³ Reason for Filing Code ✓ CH - Effective June 1, 1999
⁴ API Number 30 - 0 25-06166	⁵ Pool Name Eunice Monument (G-SA)	⁶ Pool Code 23000
⁷ Property Code 24753	⁸ Property Name Patsy	⁹ Well Number 1

II. ¹⁰ Surface Location

UI or lot no. B	Section 18	Township 20S	Range 37E	Lot Idn	Feet from the 660	North/South Line North	Feet from the 1980	East/West line East	County Lea
--------------------	---------------	-----------------	--------------	---------	----------------------	---------------------------	-----------------------	------------------------	---------------

¹¹ Bottom Hole Location

UI or lot no. B	Section 18	Township 20S	Range 37E	Lot Idn	Feet from the 660	North/South Line North	Feet from the 1980	East/West line East	County Lea
¹² Lease Code F	¹³ Producing Method Code P	¹⁴ Gas Connection Date	¹⁵ C-129 Permit Number	¹⁶ C-129 Effective Date	¹⁷ C-129 Expiration Date				

III. Oil and Gas Transporters

¹⁸ Transporter OGRID	¹⁹ Transporter Name and Address	²⁰ POD	²¹ O/G	²² POD ULSTR Location and Description
020445	Scurlock Permian LLC P O Box 4848 Houston, Tx 77210	1022610	O	
024850	Dynegy Midstream Services 1000 Louisiana, Ste 4800 Houston, Tx 77002	1022630	G	

IV. Produced Water



²³ POD 1022650	²⁴ POD ULSTR Location and Description
------------------------------	--

V. Well Completion Data

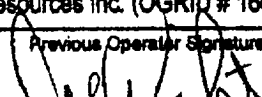
²⁵ Spud Date	²⁶ Ready Date	²⁷ TD	²⁸ PBTD	²⁹ Perforations	³⁰ DHC, DC, MC
³¹ Hole Size	³² Casing & Tubing Size	³³ Depth Set	³⁴ Sacks Cement		

VI. Well Test Data

³⁵ Date New Oil	³⁶ Gas Delivery Date	³⁷ Test Date	³⁸ Test Length	³⁹ Tbg. Pressure	⁴⁰ Csg. Pressure
⁴¹ Choke Size	⁴² Oil	⁴³ Water	⁴⁴ Gas	⁴⁵ AOF	⁴⁶ Test Method

⁴⁷ I hereby certify that the rules of the Oil Conservation Division have been complied with and that the information given above is true and complete to the best of my knowledge and belief. Signature:  Printed name: Greg Short Title: Petroleum Engineer Date: 06/01/99	OIL CONSERVATION DIVISION ORIGINAL SIGNED BY CHRIS WILLIAMS DISTRICT I SUPERVISOR Approved by:  Title: Approval Date: JUL 21 1999 Phone: 915-663-1358
---	---

⁴⁸ If this is a change of operator fill in the OGRID number and name of the previous operator

Concho Resources Inc. (OGRID # 166111)	Previous Operator Signature 	Printed Name Joe Wright	Title Engineer	Date 06/01/99
--	--	----------------------------	-------------------	------------------