

NEW MEXICO OIL CONSERVATION COMMISSION
WELL LOCATION AND ACREAGE DEDICATION PLAT

Form C-102
Supers. C-128
Effective 1-1-65

All distances must be from the outer boundaries of the Section.

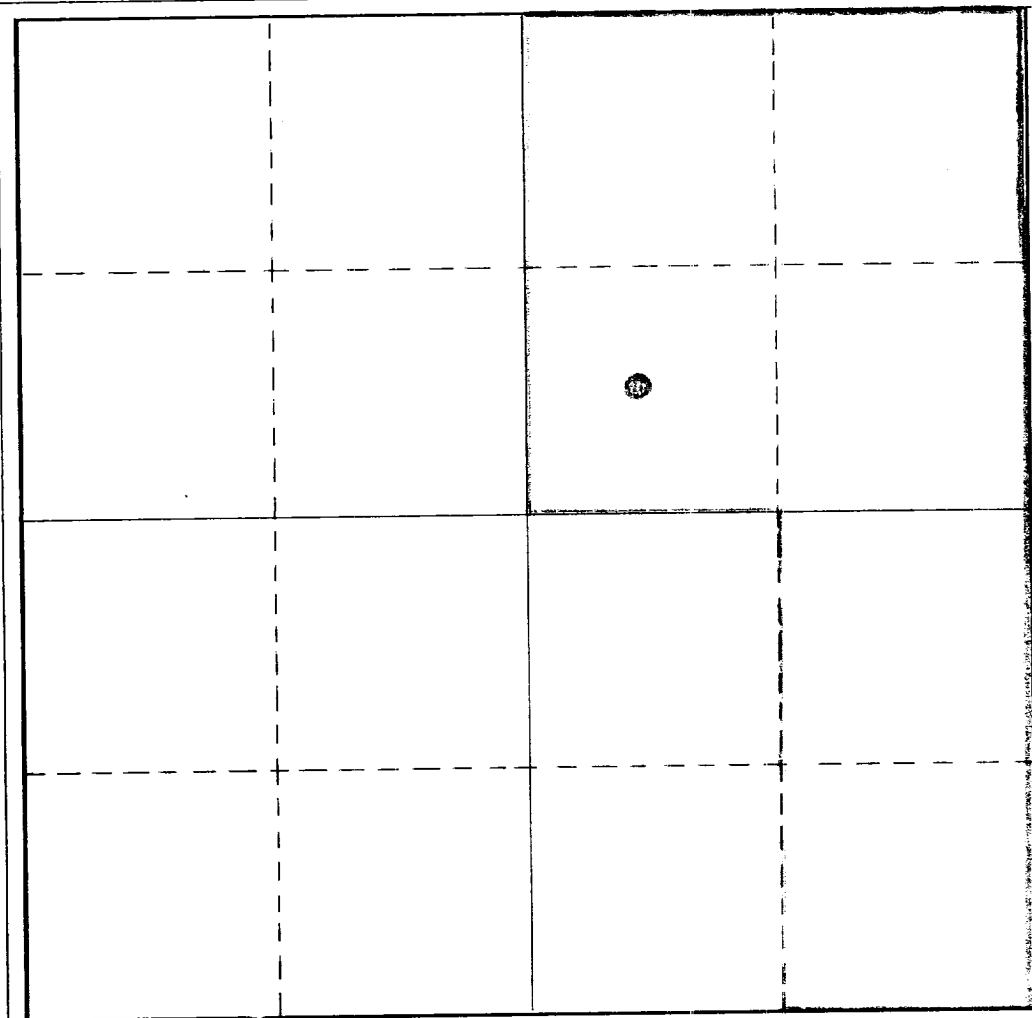
Operator Continental Oil Company			Lease SEMI 249		Well No. 64
Unit Letter G	Section 26	Township 20S	Range 37E	County Lea	
Actual Footage Location of Well:					
1930 feet from the North line and		1980 feet from the East line			
Ground Level Elev. 3522' DF	Producing Formation Seven Rivers Res.		Pool Elmont	Dedicated Acreage: 240 Acres	

1. Outline the acreage dedicated to the subject well by colored pencil or hachure marks on the plat below.
2. If more than one lease is dedicated to the well, outline each and identify the ownership thereof (both as to working interest and royalty).
3. If more than one lease of different ownership is dedicated to the well, have the interests of all owners been consolidated by communitization, unitization, force-pooling, etc?

☐ Yes ☐ No If answer is "yes," type of consolidation _____

If answer is "no," list the owners and tract descriptions which have actually been consolidated. (Use reverse side of this form if necessary.) _____

No allowable will be assigned to the well until all interests have been consolidated (by communitization, unitization, forced-pooling, or otherwise) or until a non-standard unit, eliminating such interests, has been approved by the Commission.



CERTIFICATION

I hereby certify that the information contained herein is true and complete to the best of my knowledge and belief.

[Signature]
Name

Admin. Section Chief
Position

Continental Oil Co.
Company

Date

I hereby certify that the well location shown on this plat was plotted from field notes of actual surveys made by me or under my supervision, and that the same is true and correct to the best of my knowledge and belief.

Date Surveyed

Registered Professional Engineer
and/or Land Surveyor

Certificate No.

0 330 660 990 1320 1650 1980 2310 2640 2000 1500 1000 500 0

NEW MEXICO OIL CONSERVATION COMMISSION
WELL LOCATION AND ACREAGE DEDICATION PLAT

All distances must be from the outer boundaries of the Section.

Company Continental Oil Company		Section 31		Date OCT 26 / 1965		Well No. 64	
County Lea		Range 31		Township 28		Block 28	
Actual Survey Location of Well		Date 1965		Direction East		Time 3:39 PM '65	
Ground Level 5220		Producing Formation Permian		Pool Permian		Dedicated Acreage 320	
						Acres	

- Outline acreage devoted to the subject well by color and place marks on the plat below.
- If more than one lease is dedicated to the well, define each and identify the ownership thereof (both as to working interest and royalty).
- If more than one lease of different ownership is dedicated to the well, have the interests of all owners been consolidated by communitization, unitization, force-pooling, etc?

☐ Yes ☐ No If answer is "yes," type of consolidation Smallest Monument Unit

If answer is "no," list the owners and their descriptions which have actually been consolidated. (Use reverse side of this form if necessary.)

No acreage will be assigned to the well until all interests have been consolidated (by communitization, unitization, force-pooling, or otherwise) or until a non-standard unit, encompassing such interests, has been approved by the Commission.

CERTIFICATION

I hereby certify that the information contained herein is true and complete to the best of my knowledge and belief.

Name
H. L. Stephens
Position
Staff Supervisor
Company
Continental Oil Company
Date
October 25, 1965

I hereby certify that the well location shown on this plat was plotted from the notes of actual surveys made by me or under my supervision, and that the same is true and correct to the best of my knowledge and belief.

Date Surveyed

Registered Professional Engineer and/or Land Surveyor

Certificate No.

0 500 1000 1500 2000 2500 3000 3500 4000 4500 5000 5500 6000 6500 7000 7500 8000 8500 9000 9500 10000

1-5, 11000-2, 112 ROS-2, 113 AM -2 CALIF MID-2 FILE 2

NEW MEXICO
OIL CONSERVATION COMMISSION

Gas Well Plat


Date Sept. 15, '55

Continental Oil Co. S. Meyer A-26 1
Operator Lease Well No.

Name of Producing Formation Queen Pool Eumont

No. Acres Dedicated to the Well 280

SECTION 26 TOWNSHIP 20 RANGE 37

I hereby certify that the information given above is true and complete to the best of my knowledge.

Name *W. H. ...*
Position Dist. Sup't.
Representing Continental Oil Co.
Address Box 427 Hobbs, N.M.

(over)

INSTRUCTIONS

1. Is this gas well a dual completion? Yes _____ No _____.
2. If the answer to Question 1 is Yes, are there any other dually completed wells within the dedicated acreage?
Yes _____ No _____.

A separate plat must be filed for each gas well, outlining the area dedicated to such well and showing the location of all other wells (oil and gas) within the outlined area.

Mail in duplicate to the district office for the district in which the well is located.

NEW MEXICO Gas Well Plat
OIL CONSERVATION COMMISSION

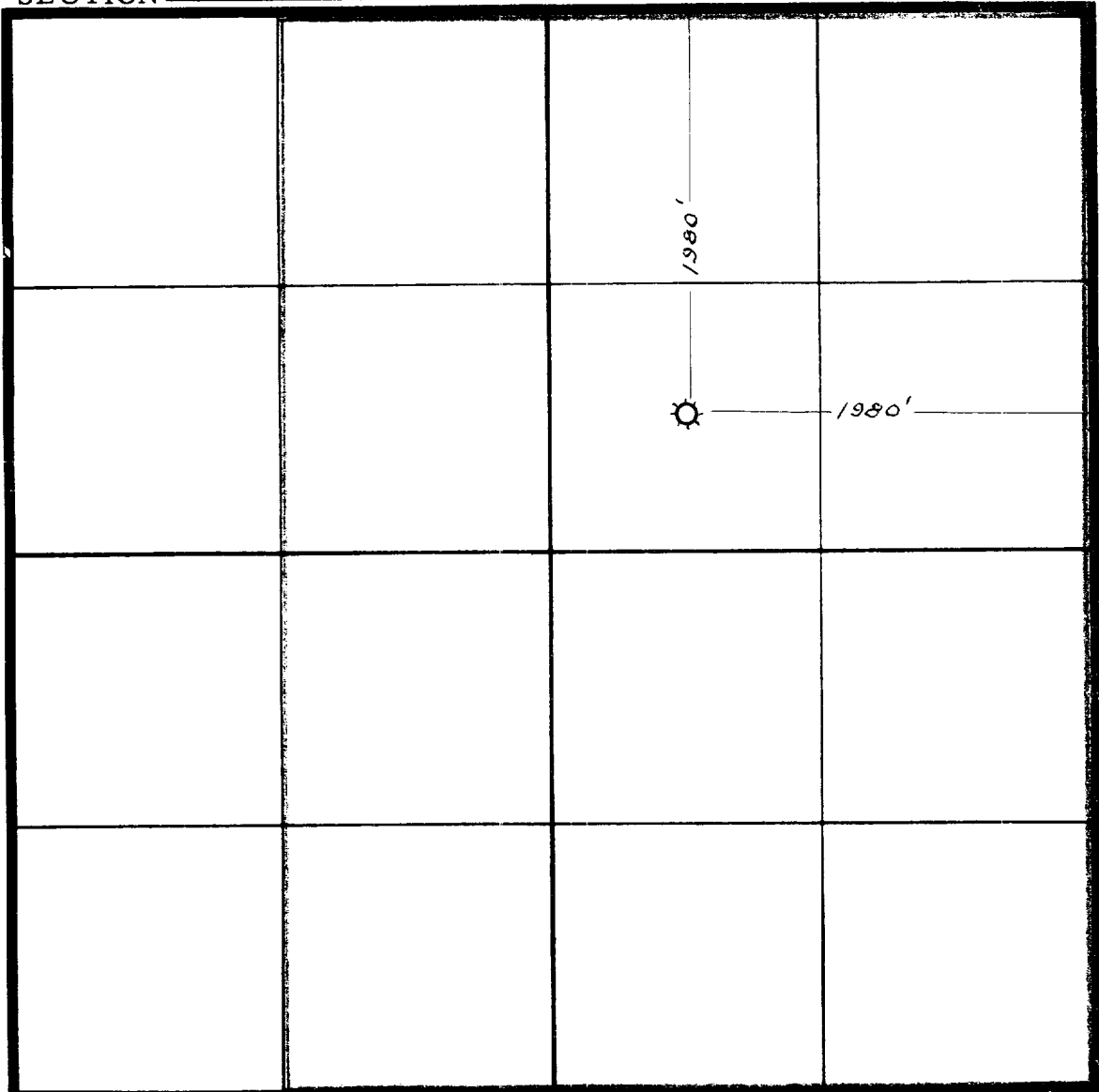
Date 2-20-56

Continental S. Neyer A-26 1
Operator Lease Well No.

Name of Producing Formation Queen Pool Eumont

No. Acres Dedicated to the Well 480

SECTION 26 TOWNSHIP 20 RANGE 37



I hereby certify that the information given above is true and complete to the best of my knowledge.

Name S. J. Kellerman
Position District Superintendent
Representing Continental Oil Co.
Address Box 427, Hobbs, New Mexico

(over)

INSTRUCTIONS

1. Is this gas well a dual completion? Yes _____ No ✓
2. If the answer to Question 1 is Yes, are there any other
dually completed wells within the dedicated acreage?
Yes _____ No _____.

A separate plat must be filed for each gas well, outlining the area dedicated to such well and showing the location of all other wells (oil and gas) within the outlined area.

Mail in duplicate to the district office for the district in which the well is located.