

Submit to Appropriate
District Office
State Lease - 4 copies
Fee Lease - 3 copies

State of New Mexico
Energy, Minerals and Natural Resources Department

Form C-102
Revised 1-1-89

OIL CONSERVATION DIVISION

P.O. Box 2088
Santa Fe, New Mexico 87504-2088

DISTRICT I
P.O. Box 1980, Hobbs, NM 88240

DISTRICT II
P.O. Drawer DD, Artesia, NM 88210

DISTRICT III
1000 Rio Brazos Rd., Aztec, NM 87410

WELL LOCATION AND ACREAGE DEDICATION PLAT

All Distances must be from the outer boundaries of the section

Operator Doyle Hartman			Lease Turner State		Well No. 2
Unit Letter C	Section 32	Township 20-S	Range 37-E	County NMPM Lea	
Actual Footage Location of Well: 990 feet from the North line and 1650 feet from the West line					
Ground level Elev. 3532	Producing Formation Queen-Penrose		Pool Eumont (Gas)	Dedicated Acreage: 160 Acres	

1. Outline the acreage dedicated to the subject well by colored pencil or hachure marks on the plat below.

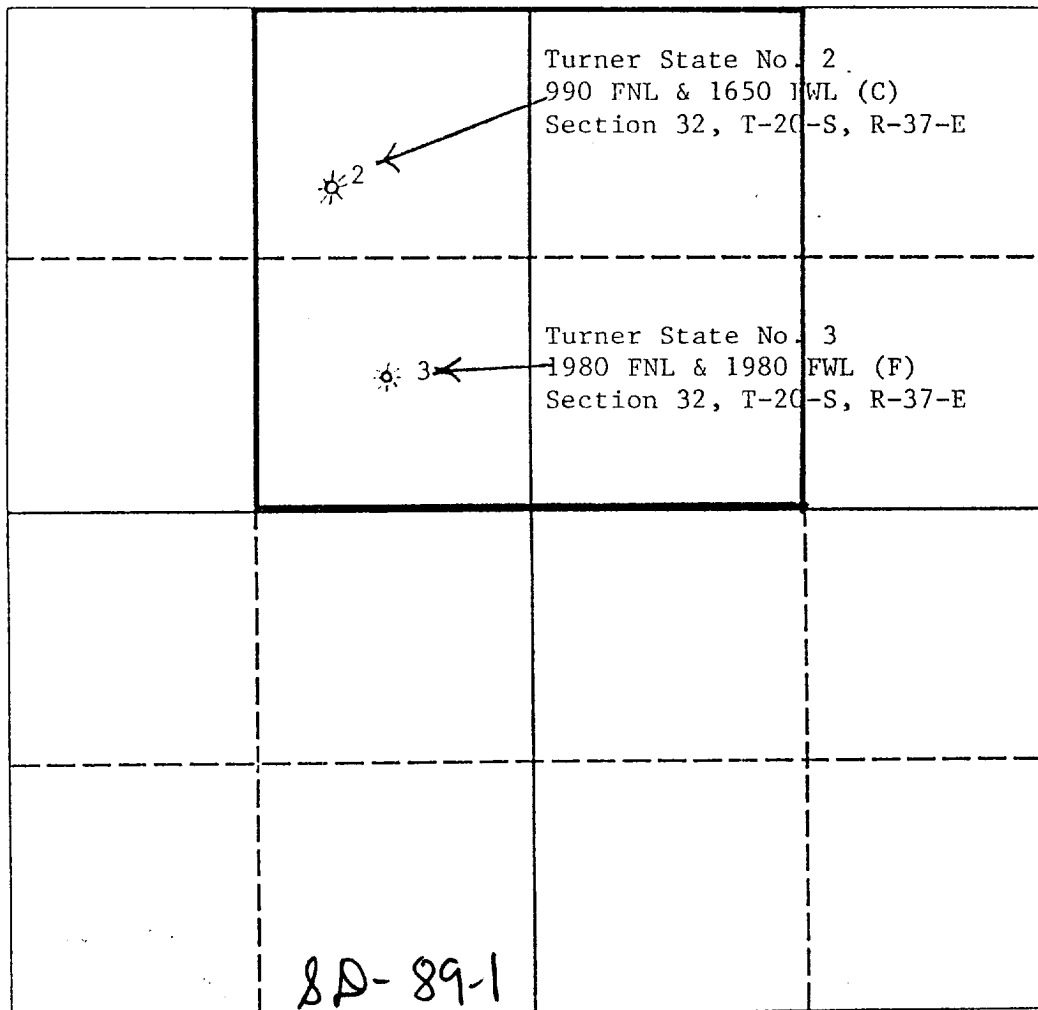
2. If more than one lease is dedicated to the well, outline each and identify the ownership thereof (both as to working interest and royalty).

3. If more than one lease of different ownership is dedicated to the well, have the interest of all owners been consolidated by communitization, unitization, force-pooling, etc.?

☐ Yes ☐ No If answer is "yes" type of consolidation _____

If answer is "no" list the owners and tract descriptions which have actually been consolidated. (Use reverse side of this form if necessary.) _____

No allowable will be assigned to the well until all interests have been consolidated (by communitization, unitization, forced-pooling, or otherwise) or until a non-standard unit, eliminating such interest, has been approved by the Division.



OPERATOR CERTIFICATION

I hereby certify that the information contained herein is true and complete to the best of my knowledge and belief.

Michelle Wilcox
Signature

Michelle Wilcox
Printed Name

Administrative Assistant
Position

Doyle Hartman
Company

May 9, 1989
Date

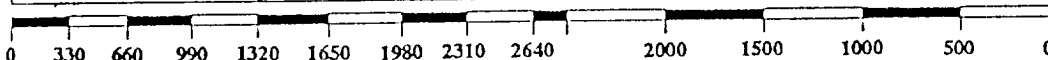
SURVEYOR CERTIFICATION

I hereby certify that the well location shown on this plat was plotted from field notes of actual surveys made by me or under my supervision, and that the same is true and correct to the best of my knowledge and belief.

Date Surveyed

Signature & Seal of
Professional Surveyor

Certificate No.



NEW MEXICO
OIL CONSERVATION COMMISSION

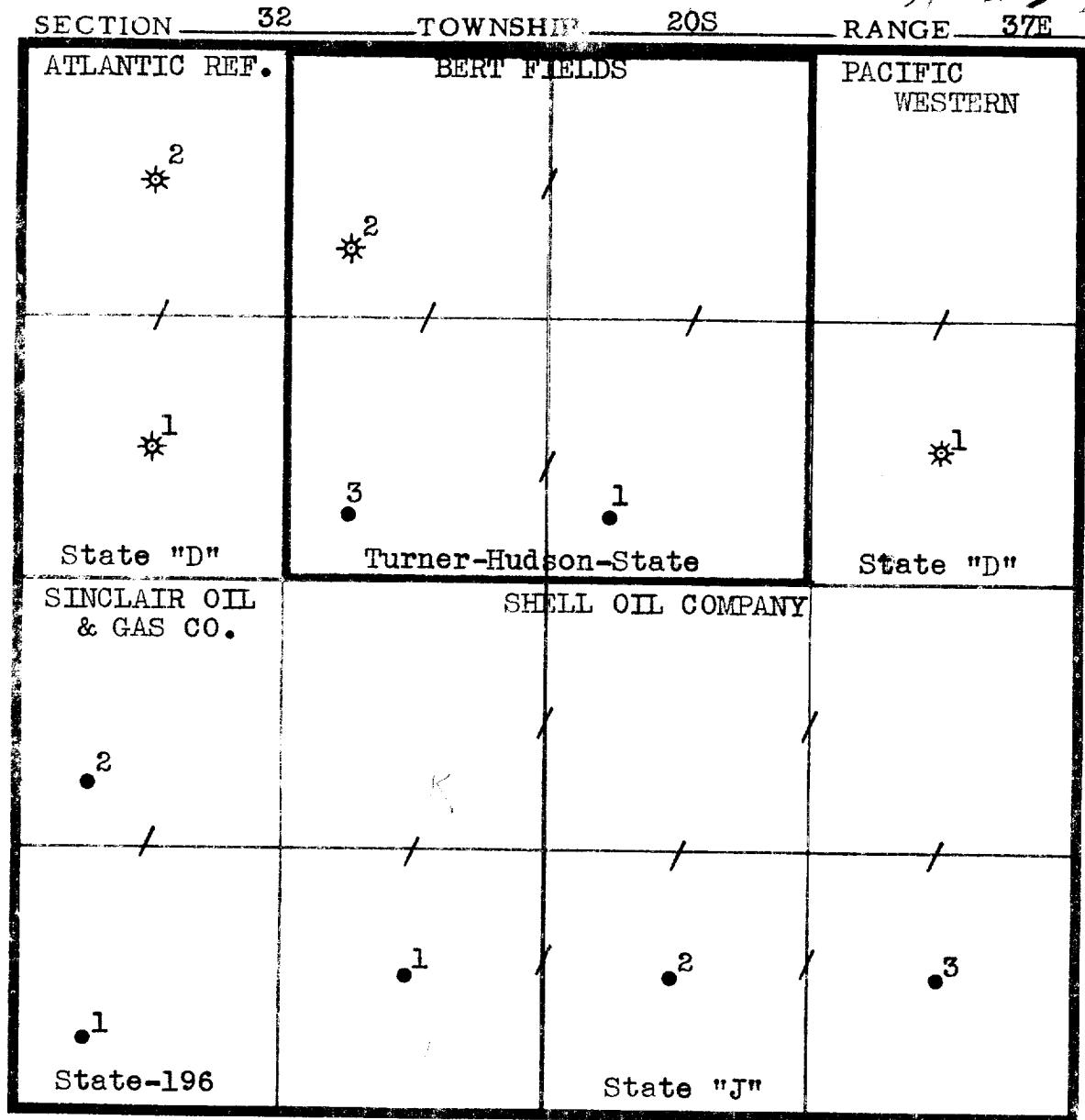
Gas Well Plat

Date 11-5-53

BERT FIELDS Turner-Hudson-State 2
Operator Lease Well No.

Name of Producing Formation Yates Pool Eumont

No. Acres Dedicated to the Well 160



I hereby certify that the information given above is true and complete to the best of my knowledge.

Name James M. Sinex
Position Agent
Representing BERT FIELDS
Address 1211 Fidelity Union Life Bldg.
Dallas, Texas

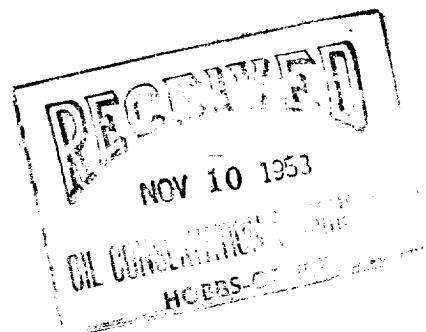
(over)

INSTRUCTIONS

1. Is this gas well a dual completion? Yes _____ No X
2. If the answer to Question 1 is Yes, are there any other dually completed wells within the dedicated acreage? Yes _____ No _____

A separate plat must be filed for each gas well, outlining the area dedicated to such well and showing the location of all other wells (oil and gas) within the outlined area.

Mail in duplicate to the district office for the district in which the well is located.



NEW MEXICO
OIL CONSERVATION COMMISSION

Gas Well Plat

Date 11-5-53

BERT FIELDS

Turner-Hudson-State

2

Operator

Lease

Well No.

Name of Producing Formation Yates Pool Eumont

No. Acres Dedicated to the Well 120

SECTION 32 TOWNSHIP 20S RANGE 37E

ATLANTIC REF. 2 ☼ / 1 ☼ State "D"	BERT FIELDS 2 ☼ / 3 ● Turner-Hudson-State		PACIFIC WESTERN / 1 ☼ State "D"
SINCLAIR OIL & GAS CO. 2 ● / 1 ● State-196		SHELL OIL COMPANY / / 1 ● State "J"	
		2 ●	3 ●

I hereby certify that the information given above is true and complete to the best of my knowledge.

Name James M. Sinex

Position Agent

Representing BERT FIELDS

Address 1211 Fidelity Union Life Bldg.
Dallas, Texas

(over)

INSTRUCTIONS

1. Is this gas well a dual completion? Yes _____ No X

2. If the answer to Question 1 is Yes, are there any other dually completed wells within the dedicated acreage? Yes _____ No _____

A separate plat must be filed for each gas well, outlining the area dedicated to such well and showing the location of all other wells (oil and gas) within the outlined area.

Mail in duplicate to the district office for the district in which the well is located.