


NEW MEXICO OIL CONSERVATION COMMISSION

Well Location and Acreage Dedication Plat



Section A.

Date 8-27-1957

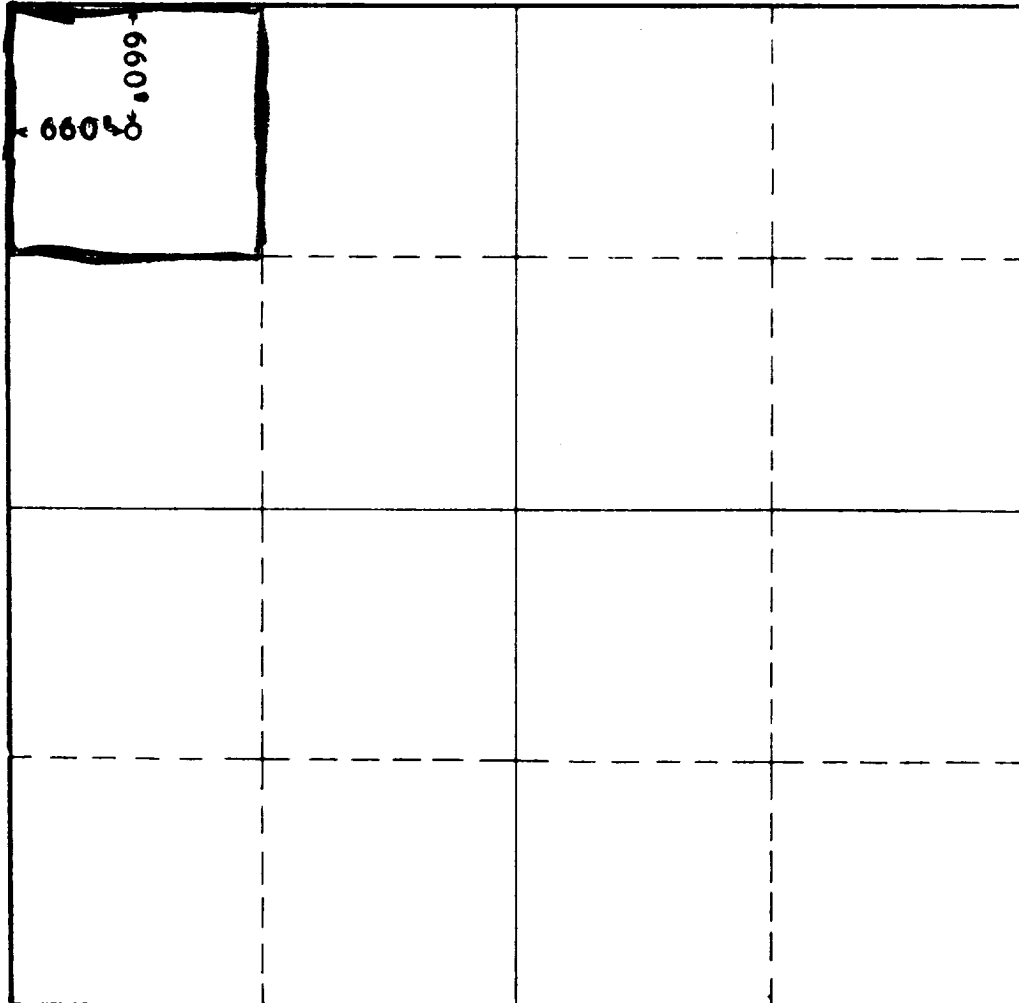
Operator R. Olsen Lease 111 AND 112 Sarkey 22
 Well No. 2 Unit Letter D Section 25 Township 21 S. Range 37 East NMPM
 Located 660 Feet From North Line, 660 Feet From West Line
 County Lea G. L. Elevation 3400.6 Dedicated Acreage 40 Acres
 Name of Producing Formation Tubb Pool _____

1. Is the Operator the only owner* in the dedicated acreage outlined on the plat below?
 Yes ☒ No ☐.
2. If the answer to question one is "no," have the interests of all the owners been consolidated by communitization agreement or otherwise? Yes ☐ No ☐. If answer is "yes," Type of Consolidation _____
3. If the answer to question two is "no," list all the owners and their respective interests below:

Owner

Land Description

Section B



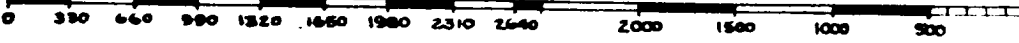
This is to certify that the information in Section A above is true and complete to the best of my knowledge and belief.

R. Olsen
 (Operator)
J. W. West
 (Representative)
Lea, N.M.
 Address

This is to certify that the well location shown on the plat in Section B was plotted from field notes of actual surveys made by me or under my supervision and that the same is true and correct to the best of my knowledge and belief.

Date Surveyed 8-27-1957

John W. West
 Registered Professional
 Engineer and/or Land Surveyor.



Certificate No. 676