

STATE OF NEW MEXICO  
ENERGY AND MINERALS DEPARTMENT

OIL CONSERVATION DIVISION  
P. O. BOX 2088  
SANTA FE, NEW MEXICO 87501

Form C-101  
Revised 10-1-78

NO. OF COPIES RECEIVED	
DISTRIBUTION	
SANTA FE	
FILE	
U.S.G.S.	
LAND OFFICE	
OPERATOR	

5A. Indicate Type of Lease  
STATE ☐ REC ☒  
5. State Oil & Gas Lease No.

APPLICATION FOR PERMIT TO DRILL, DEEPEN, OR PLUG BACK

1a. Type of Work  
DRILL ☐ DEEPEN ☐ PLUG BACK ☒  
SINGLE ZONE ☒ MULTIPLE ZONE ☐

b. Type of Well  
OIL WELL ☒ GAS WELL ☐ OTHER ☐

2. Name of Operator  
Exxon Corporation  
3. Address of Operator  
P. O. Box 1600, Midland, TX 79702

4. Location of Well  
UNIT LETTER J LOCATED 1980 FEET FROM THE South LINE  
AND 1980 FEET FROM THE East LINE OF SEC. 27 TWP. 21S RCE. 37E NMPM

7. Unit Agreement Name  
8. Farm or Lease Name  
F. F. Hardison B  
9. Well No.  
6  
10. Field and Pool, or Wildcat  
Blinebry (Blinebry)

12. County  
Lea

19. Proposed Depth  
6216' PB  
19A. Formation  
Blinebry  
20. Rotary or C.T.  
Rotary  
21. Elevations (show whether DF, KI, etc.)  
3399' GR  
21A. Kind & Status Plug. Bond  
Blanket  
21B. Drilling Contractor  
Unknown  
22. Approx. Date Work will start  
Upon approval

PROPOSED CASING AND CEMENT PROGRAM

SIZE OF HOLE	SIZE OF CASING	WEIGHT PER FOOT	SETTING DEPTH	SACKS OF CEMENT	EST. TOP
15"	10 3/4"	40.5#	32'	250	Surface
9 7/8"	7 5/8"	26.4#	2793'	1200	Surface
6 3/4"	5 1/2"	14 & 15.5#	6579'	525	2535'

Exxon Croporation proposes plugging back the above well as follows:

Set packer @ 6506'  
Acidz w/4000 gals 15% NeHCl  
Pull out packer  
Set CIBP @ 6216'  
Perforate 5646-5890'  
Acidz w/7300 gals 20% NeHCl  
Frac, if needed.

IN ABOVE SPACE DESCRIBE PROPOSED PROGRAM IF PROPOSAL IS TO DEEPEN OR PLUG BACK. GIVE DATA ON PRESENT PRODUCTIVE ZONE AND PROPOSED NEW  
TIVE ZONE. GIVE BLOWOUT PREVENTER PROGRAM, IF ANY.

I hereby certify that the information above is true and complete to the best of my knowledge and belief.

Signed Melba Knippling Title Unit Head

Date Sept. 10, 1985

SEP 12 1985

APPROVED BY Eddie W. Carr  
CONDITIONS OF APPROVAL, IF ANY:

TITLE

DATE

Exxon Lse. No. \_\_\_\_\_ NE EXICO OIL CONSERVATION COMMISSION  
State Lse. No. \_\_\_\_\_ WELL LOCATION AND ACREAGE DEDICATION PLAT  
Federal Lse. No. \_\_\_\_\_ All distances must be from the outer boundaries of the Section.

Form C-102  
Supersedes C-128  
Effective 1-4-65

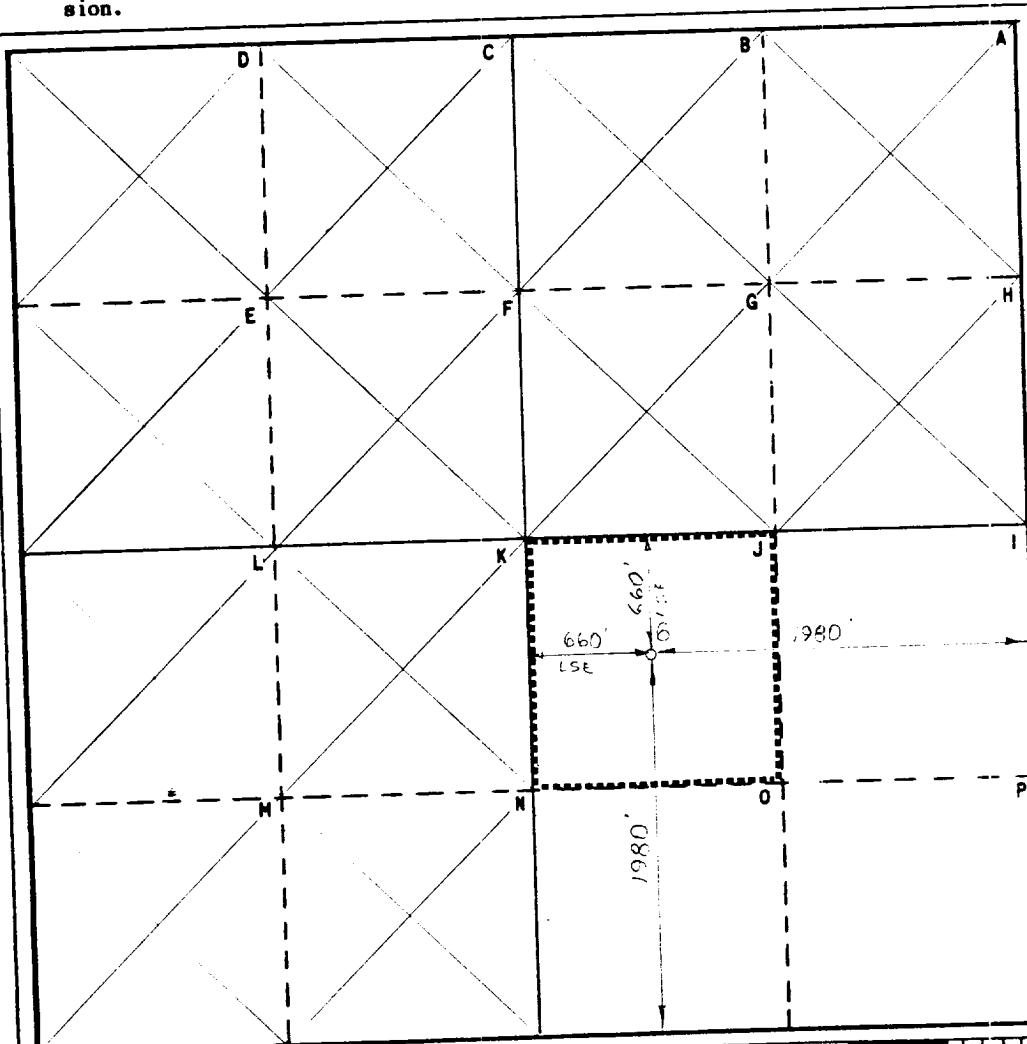
Operator <b>Exxon Corporation</b>		Lease <b>E.F. HARDISON ET AL</b>		Well No.	
Unit Letter <b>J</b>	Section <b>27</b>	Township <b>21S</b>	Range <b>37E</b>	County <b>LEA</b>	
Actual Footage Location of Well: <b>1980'</b> feet from the <b>SOUTH</b> line and <b>1980'</b> feet from the <b>EAST</b> line					
Ground Level Elev.	Producing Formation <b>ELINEBRY</b>		Pool <b>ELINEBRY</b>		Dedicated Acreage: <b>40</b> Acres


1. Outline the acreage dedicated to the subject well by colored pencil or hachure marks on the plat below.
2. If more than one lease is dedicated to the well, outline each and identify the ownership thereof (both as to working interest and royalty).
3. If more than one lease of different ownership is dedicated to the well, have the interests of all owners been consolidated by communitization, unitization, force-pooling, etc?

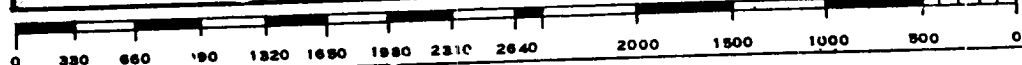
☐ Yes ☐ No If answer is "yes," type of consolidation \_\_\_\_\_

If answer is "no," list the owners and tract descriptions which have actually been consolidated. (Use reverse side of this form if necessary.) \_\_\_\_\_

No allowable will be assigned to the well until all interests have been consolidated (by communitization, unitization, forced-pooling, or otherwise) or until a non-standard unit, eliminating such interests, has been approved by the Commission.



CERTIFICATION	
I hereby certify that the information contained herein is true and complete to the best of my knowledge and belief.	
Name <i>Mella Kripling</i>	Position <b>UNIT HEAD</b>
Company <b>Exxon Corporation</b> <b>Box 1600 Midland, Texas</b>	
Date <b>9-10-85</b>	
I hereby certify that the well location shown on this plat was plotted from field notes of actual surveys made by me or under my supervision, and that the same is true and correct to the best of my knowledge and belief.	
	
Date Surveyed <b>9-26-46</b>	
Registered Professional Engineer and/or Land Surveyor <i>Bruce R. Pennell</i>	
Certificate No. <b># 9062</b>	



10 Miles NE of ELINCE, New Mexico

C.E. Sec. File No. **V. 9087**