

Exxon Les. No. 52267

NEW MEXICO OIL CONSERVATION COMMISSION

State Les. No. \_\_\_\_\_ WELL LOCATION AND ACREAGE DEDICATION PLAT

Form C-102  
Supersedes C-128  
Effective 1-1-65

Federal Les. No. \_\_\_\_\_ All distances must be from the outer boundaries of the Section.

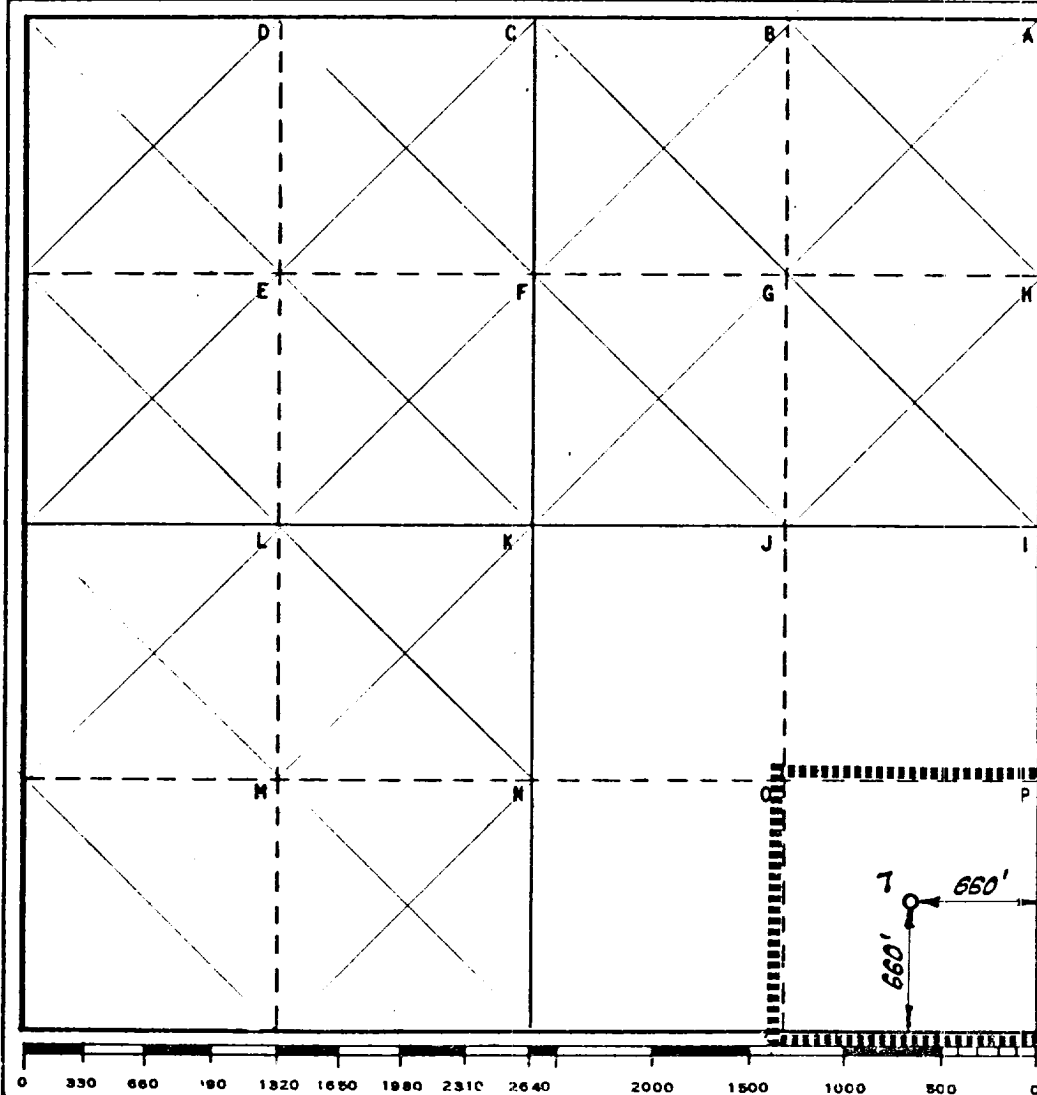
Operator Exxon Corporation			Lease F. F. Hardison "3"		Well No. 7
Unit Letter P	Section 27	Township 21-S	Range 37-E	County Lea	
Actual Footage Location of Well: 660 feet from the South line and 660 feet from the East line					
Ground Level Elev. 3393	Producing Formation Drinkard		Pool Drinkard	Dedicated Acreage: 40 Acres	

1. Outline the acreage dedicated to the subject well by colored pencil or hachure marks on the plat below.
2. If more than one lease is dedicated to the well, outline each and identify the ownership thereof (both as to working interest and royalty).
3. If more than one lease of different ownership is dedicated to the well, have the interests of all owners been consolidated by communitization, unitization, force-pooling, etc?

☐ Yes ☐ No If answer is "yes," type of consolidation \_\_\_\_\_

If answer is "no," list the owners and tract descriptions which have actually been consolidated. (Use reverse side of this form if necessary.) \_\_\_\_\_

No allowable will be assigned to the well until all interests have been consolidated (by communitization, unitization, forced-pooling, or otherwise) or until a non-standard unit, eliminating such interests, has been approved by the Commission.



## CERTIFICATION

I hereby certify that the information contained herein is true and complete to the best of my knowledge and belief.

Name  
*Melba Krieppling*  
Position  
Proration Specialist  
Company Exxon Corporation  
Box 1600 Midland, Texas  
Date  
11-2-76

I hereby certify that the well location shown on this plat was plotted from field notes of actual surveys made by me or under my supervision, and that the same is true and correct to the best of my knowledge and belief.

Date Surveyed  
June 5, 1974  
Registered Professional Engineer  
and/or Land Surveyor  
*H. S. Hartfield*

Certificate No.  
1382

**RECEIVED**

**NOV 5 1976**

**OIL CONSERVATION COMM.  
HOBBS, N. M.**

INDEX	FILE	DATE
FILE	DATE	FILE
FILE	DATE	FILE
FILE	DATE	FILE
FILE	DATE	FILE
FILE	DATE	FILE
FILE	DATE	FILE
FILE	DATE	FILE
FILE	DATE	FILE
FILE	DATE	FILE

NEW MEXICO OIL CONSERVATION COMMISSION  
SANTA FE, NEW MEXICO  
**CERTIFICATE OF COMPLIANCE AND AUTHORIZATION  
TO TRANSPORT OIL AND NATURAL GAS**

FORM C-110  
(Rev. 7-60)

FILE THE ORIGINAL AND 4 COPIES WITH THE APPROPRIATE OFFICE

Company or Operator <b>HUMBLE OIL &amp; REFINING COMPANY</b>				Lease <b>F. F. Hardison "B"</b>		Well No. <b>7</b>	
Unit Letter <b>"P"</b>	Section <b>27</b>	Township <b>T-21-S</b>	Range <b>R-37-E</b>	County <b>Lea</b>			
Pool <b>Tubb Gas</b>				Kind of Lease (State, Fed, Fee) <b>Fee</b>			
If well produces oil or condensate give location of tanks		Unit Letter <b>"P"</b>	Section <b>27</b>	Township <b>T-21-S</b>	Range <b>R-37-E</b>		
Authorized transporter of oil <input type="checkbox"/> or condensate <input checked="" type="checkbox"/> <b>Texas New Mexico Pipe Line Company</b>				Address (give address to which approved copy of this form is to be sent) <b>Box 1510, Midland, Texas</b>			
Is Gas Actually Connected? Yes <input checked="" type="checkbox"/> No <input type="checkbox"/>							
Authorized transporter of casing head gas <input type="checkbox"/> or dry gas <input checked="" type="checkbox"/> <b>El Paso Natural Gas Company (High Pressure)</b> <b>Skelly Oil Company (Low Pressure)</b>				Date Connected <b>Box 1384, Jal, New Mexico</b> <b>Box 1135, Eunice, New Mexico</b>			

If gas is not being sold, give reasons and also explain its present disposition:

REASON(S) FOR FILING (please check proper box)



- |  |  |
|--|--|
| New Well <input type="checkbox"/>  | Change in Ownership <input type="checkbox"/> |
| Change in Transporter (check one)  | Other (explain below) *                      |
| Oil <input type="checkbox"/> Dry Gas <input type="checkbox"/>                |  |
| Casing head gas <input type="checkbox"/> Condensate <input type="checkbox"/> |  |

Remarks

\*In compliance with N.M.O.C.C. Memo 3-63 of 11-1-63. **CHANGE OPERATOR NAME FROM HUMBLE OIL & REFINING COMPANY TO HUNN CORPORATION EFFECTIVE JANUARY 1, 1973**

The undersigned certifies that the Rules and Regulations of the Oil Conservation Commission have been complied with.

Executed this the 26 day of December, 19 63.

OIL CONSERVATION COMMISSION		By 
Approved by 		Title <b>Agent</b>
Title <b>Joe V. Ames</b>		Company <b>HUMBLE OIL &amp; REFINING COMPANY</b>
Date <b>7/3/63</b>		Address <b>Box 2100, Hobbs, New Mexico 88240</b>