


## NEW MEXICO OIL CONSERVATION COMMISSION

Santa Fe, New Mexico

## NOTICE OF INTENTION TO DRILL

Notice must be given to the Oil Conservation Commission or its proper agent and approval obtained before drilling begins. If changes in the proposed plan are considered advisable, a copy of this notice showing such changes must be returned to the sender. Submit this notice in triplicate. One copy will be returned following approval. See additional instructions in Rules and Regulations of the Commission.



Santa Fe, New Mexico

May 2, 1947

Place

Date

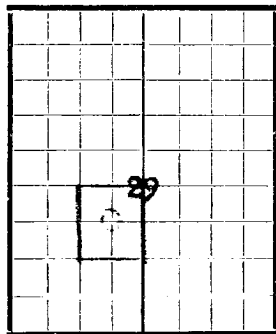
OIL CONSERVATION COMMISSION,  
Santa Fe, New Mexico,

Gentlemen:

You are hereby notified that it is our intention to commence the drilling of a well to be known as \_\_\_\_\_

Lepollo Oil Company William K. Turner Well No. 3 in MS 5W

Company or Operator \_\_\_\_\_ Lease \_\_\_\_\_  
of Sec. 29, T. 21S, R. 37E, N. M., P. M., Enrose Field, Lea County.



AREA 640 ACRES

LOCATE WELL CORRECTLY

The well is 500 feet ~~W~~ (S.) of the North line and 600 feet ~~E~~ (W.) of the East line of Section 29

(Give location from section or other legal subdivision lines. Cross out wrong directions.)

If state land the oil and gas lease is No. \_\_\_\_\_ Assignment No. \_\_\_\_\_

If patented land the owner is See List Attached

Address \_\_\_\_\_

If government land the permittee is \_\_\_\_\_

Address \_\_\_\_\_

The lessee is Lepollo Oil Company

Address P.O. Box 121 - Tulsa 2, Oklahoma

We propose to drill well with drilling equipment as follows: \_\_\_\_\_

Rotary

The status of a bond for this well in conformance with Rule 39 of the General Rules and Regulations of the Commission is as follows: \_\_\_\_\_

We propose to use the following strings of casing and to land or cement them as indicated:

Size of Hole	Size of Casing	Weight Per Foot	New or Second Hand	Depth	Landed or Cemented	Sacks Cement
10	13-3/8	45	New	300	Cemented	300
12-1/4	9-5/8	36	"	2750	"	1000
8-3/4	7	23	"	6000	"	500

If changes in the above plan become advisable we will notify you before cementing or landing casing. We estimate that the first productive oil or gas sand should occur at a depth of about 6000 feet.

Additional information:

Approved MAY 15 1947, 19\_\_\_\_

except as follows:

Sincerely yours,

PROUDLY PRINTED

Company or Operator

By Dana H. Kelsey  
Vice-President

Position \_\_\_\_\_

Send communications regarding well to

Name Dana H. Kelsey


Address P.O. Box 121 - Tulsa 2, Oklahoma

OIL CONSERVATION COMMISSION,

By Roy Yankovich

Title Oil & Gas Inspector

William H. Turner Farm  
N/2 SW/4 Section 29-21E-37E  
Lea County, New Mexico



<u>Royalty Interest Owner</u>	<u>Address</u>	<u>Interest</u>
Robert Withers	Garrizozo, New Mexico	20/160 of 1/8 R.I.
Annie L. Christmas	Alambres, New Mexico	16/160 of 1/8 R.I.
Wayne Cowden	Box 374, Carlsbad, New Mexico	4/160 of 1/8 R.I.
Mattie H. Jones	1506 Congress Avenue, Austin, Texas	5/160 of 1/8 R.I.
Newmont Oil Company	Room 1501, 14 Wall Street, New York 5, New York	20/160 of 1/8 R.I.
Fay R. Power	Lovington, New Mexico	5/160 of 1/8 R.I.
William H. Turner	Alunco, New Mexico	40/160 of 1/8 R.I.
Lloyd Noble	Box 959, Ardmore, Oklahoma	40/160 of 1/8 R.I.
Eva Vosturg	Lovington, New Mexico	10/160 of 1/8 R.I.