

**NEW MEXICO OIL CONSERVATION COMMISSION
WELL LOCATION AND ACREAGE DEDICATION PLAT**

Form C-102
Supersedes C-128
Effective 1-1-65

All distances must be from the outer boundaries of the Section.

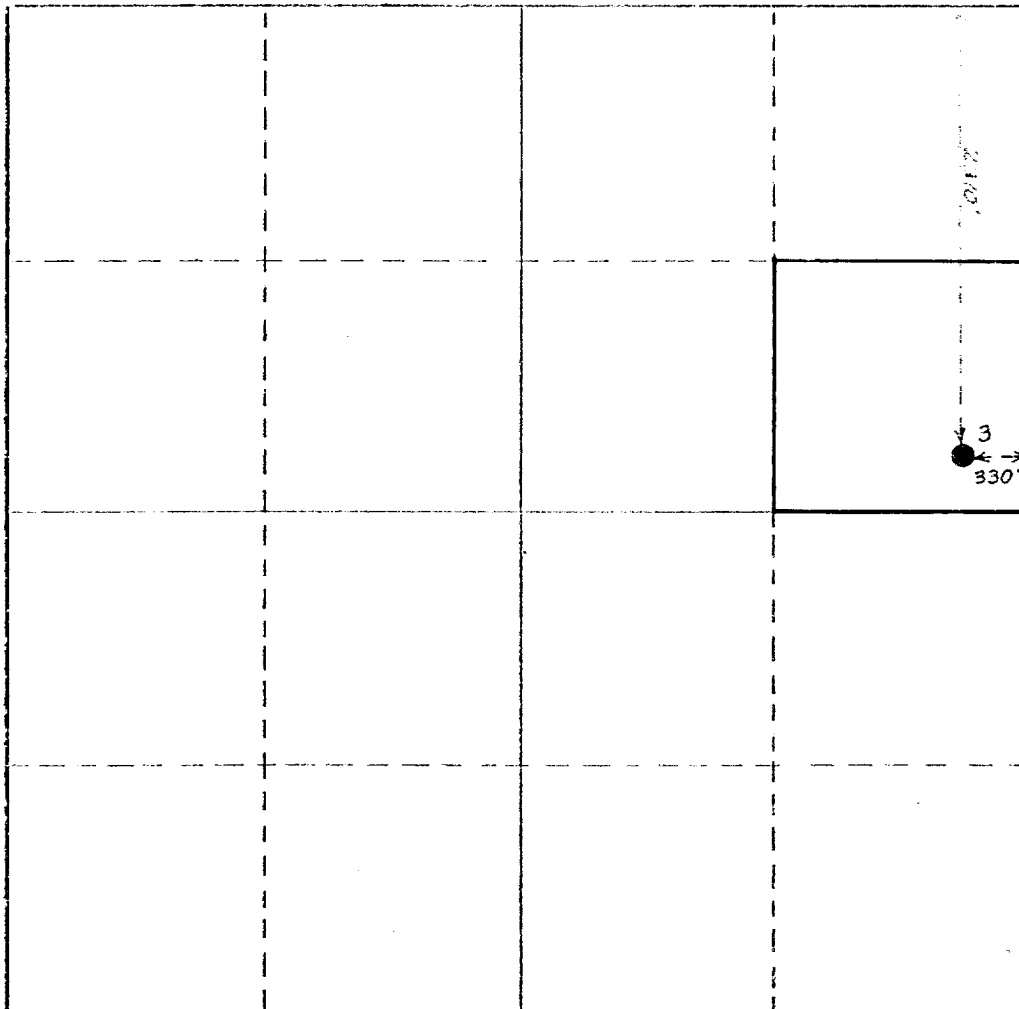
Operator Sun Oil Company			Lease D. Hardy		Well No. 3
Unit Letter H	Section 29	Township 21-S	Range 37-E	County Lea	
Actual Footage Location of Well: <div style="display: flex; justify-content: space-between;"> 2310 feet from the North line and 330 feet from the East line </div>					
Ground Level Elev. 3472' GR.	Producing Formation Blinebry (Oil)		Pool Blinebry	Dedicated Acreage: 40 Acres	

1. Outline the acreage dedicated to the subject well by colored pencil or hachure marks on the plat below.
2. If more than one lease is dedicated to the well, outline each and identify the ownership thereof (both as to working interest and royalty).
3. If more than one lease of different ownership is dedicated to the well, have the interests of all owners been consolidated by communitization, unitization, force-pooling, etc?

☐ Yes ☒ No If answer is "yes," type of consolidation _____

If answer is "no," list the owners and tract descriptions which have actually been consolidated. (Use reverse side of this form if necessary.) _____

No allowable will be assigned to the well until all interests have been consolidated (by communitization, unitization, forced-pooling, or otherwise) or until a non-standard unit, eliminating such interests, has been approved by the Commission.



CERTIFICATION

I hereby certify that the information contained herein is true and complete to the best of my knowledge and belief.

Name *Charlie Tanderford*
Position
Office Assistant

Company
Sun Oil Co.

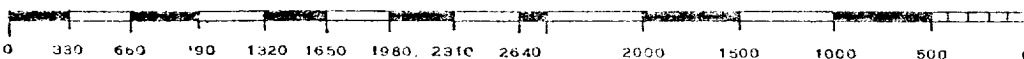
Date
11-1-78

I hereby certify that the well location shown on this plat was plotted from field notes of actual surveys made by me or under my supervision, and that the same is true and correct to the best of my knowledge and belief.

Date Surveyed

Registered Professional Engineer
and/or Land Surveyor

Certificate No.



**NEW MEXICO OIL CONSERVATION COMMISSION
WELL LOCATION AND ACREAGE DEDICATION PLAT**

Form C-102
Supersedes C-128
Effective 1-1-65

All distances must be from the outer boundaries of the Section.
NEW MEXICO OIL CONSERVATION COMMISSION

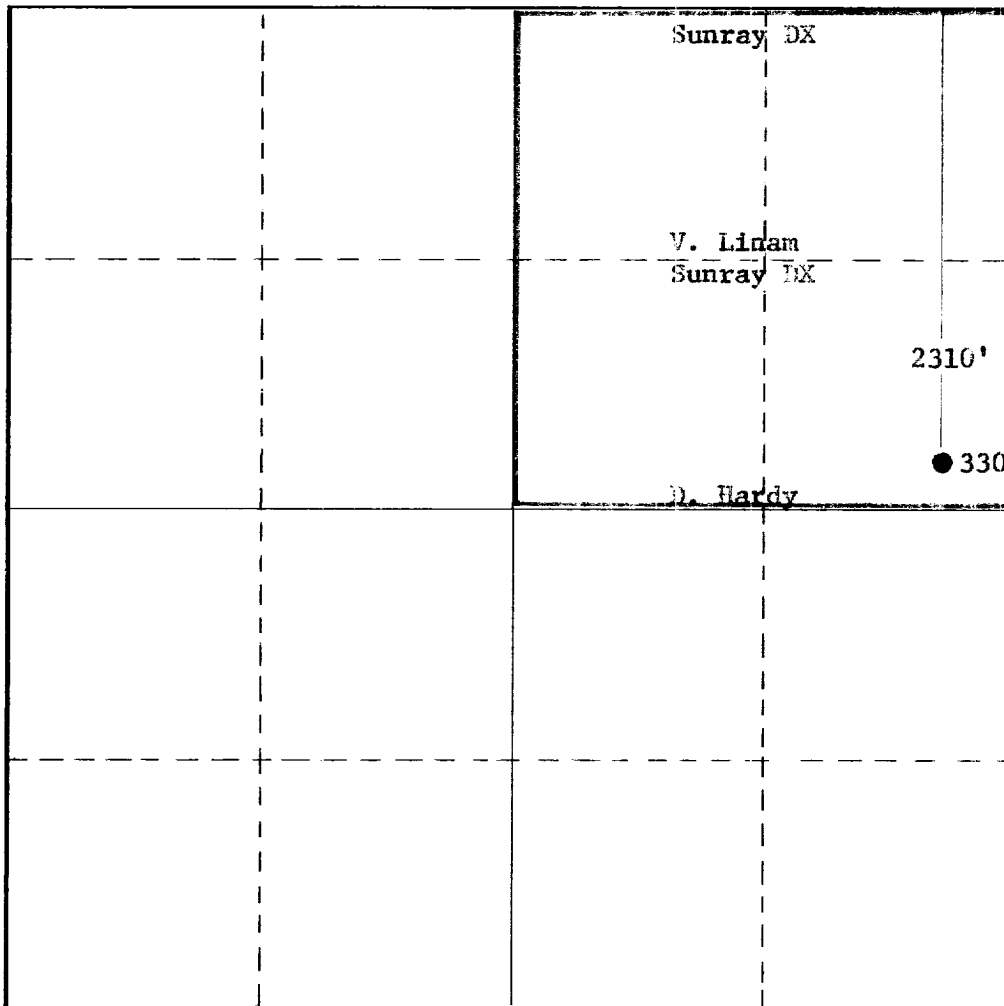
Operator Sunray DX Oil Company			Lease Linam Hardy		Well No. 2
Unit Letter H	Section 29	Township 21S	Range 37E	County Lea	
Actual Footage Location of Well: 2310 feet from the N line and 330 feet from the East line					
Ground Level Elev. 3472	Producing Formation Blinebry		Pool Blinebry Gas		Dedicated Acreage: 160 Acres

1. Outline the acreage dedicated to the subject well by colored pencil or hatchure marks on the plat below.
2. If more than one lease is dedicated to the well, outline each and identify the ownership thereof (both as to working interest and royalty).
3. If more than one lease of different ownership is dedicated to the well, have the interests of all owners been consolidated by communitization, unitization, force-pooling, etc?

☒ Yes ☐ No If answer is "yes," type of consolidation Unitization

If answer is "no," list the owners and tract descriptions which have actually been consolidated. (Use reverse side of this form if necessary.) _____

No allowable will be assigned to the well until all interests have been consolidated (by communitization, unitization, forced-pooling, or otherwise) or until a non-standard unit, eliminating such interests, has been approved by the Commission.



CERTIFICATION

I hereby certify that the information contained herein is true and complete to the best of my knowledge and belief.

Name
B.F. Brawley
Position
District Engineer
Company
Sunray DX Oil Company
Date
April 28, 1966

I hereby certify that the well location shown on this plat was plotted from field notes of actual surveys made by me or under my supervision, and that the same is true and correct to the best of my knowledge and belief.

Date Surveyed
10-13-49
Registered Professional Engineer and/or Land Surveyor
/S/ Charles P. Miller
Certificate No.

0 330 660 990 1320 1650 1980 2310 2640 2970 3300 3630 3960 4290 4620 4950 5280 5610 5940 6270 6600

COUNTY	LEA	FIELD	Eumont Gas	STATE	NM.	OW	
SUNRAY OX OIL COMPANY							
3 Hardy, D.							
Sec. 29, T-21-S, R-37-E							
2310' fr N Line & 330' fr E Line of Sec.							
Re-Spud 8-10-64							
CLASS							
Temp Abd 8-18-64							
FORMATION		DATUM		FORMATION		DATUM	
CSG & SX - TUBING							
3 1/2" 7872' 500							
LOGS EL GR RA IND HC A							
		TD 7872'					

TEMPORARILY ABANDONED

Distribution limited and publication prohibited by subscribers' agreement.
Reproduction rights reserved by Williams & Lee Scouting Service, Inc.

CONT.	PROP DEPTH	TYPE
DATE		

9-8-64 F.R.C. 9-10-64; OWWO, OTD 7872'
Elev. 3472' Df, Orig.
TD 7872', PBD 3578', TEMPORARILY ABANDONED.
Squeezed Perfs 3665-3742' W/300 sx.
Perf 2920-21', 2943-44', 2956-57', 2978-79',
2986-87', 3002-03', 3033-34', 3106-07', 3116-17',
3152-53', 3177-78', 3195-96', 3236-37', 3253-54',
3326-27', 3422-23', 3433-34', 3444-45', 3503-04',
3516-17', 3531-32', 3541-42', 3552-53', 3563-64'
W/2 SPF
Ac. 500 gals.
Swbd dry in 2 hrs, no shows oil or gas.