

District I  
PO Box 1980, Hobbs, NM 88241-1980  
District II  
PO Drawer DD, Artesia, NM 88211-0719  
District III  
1000 Rio Brazos Rd., Aztec, NM 87410  
District IV  
PO Box 2088, Santa Fe, NM 87504-2088

State of New Mexico  
Energy, Minerals & Natural Resources Department

OIL CONSERVATION DIVISION  
PO Box 2088  
Santa Fe, NM 87504-2088

Form C-101  
Revised February 10, 1994  
Instructions on back  
Submit to Appropriate District Office  
State Lease - 6 Copies  
Fee Lease - 5 Copies

☐ AMENDED REPORT

APPLICATION FOR PERMIT TO DRILL, RE-ENTER, DEEPEN, PLUGBACK, OR ADD A ZONE

Operator Name and Address: Collins & Ware, Inc. 508 West Wall, Suite 1200 Midland, Texas 79701		OGRID Number 004874
Property Code 19159	Property Name J. G. Hare	API Number 30-025-06966
		Well No. 6

Surface Location

UL or lot no.	Section	Township	Range	Lot Ida	Feet from the	North/South line	Feet from the	East/West line	County
L	33	21S	37E		1980	South	760	West	Lea

Proposed Bottom Hole Location If Different From Surface

UL or lot no.	Section	Township	Range	Lot Ida	Feet from the	North/South line	Feet from the	East/West line	County
Blinebry									

Work Type Code P	Well Type Code O	Cable/Rotary R	Lease Type Code P	Ground Level Elevation 3462'
Multiple No	Proposed Depth 6747 PBTB	Formation Blinebry	Contractor	Spud Date 7/18/96

Proposed Casing and Cement Program

Hole Size	Casing Size	Casing weight/foot	Setting Depth	Sacks of Cement	Estimated TOC

Describe the proposed program. If this application is to DEEPEN or PLUG BACK give the data on the present productive zone and proposed new productive zone. Describe the blowout prevention program, if any. Use additional sheets if necessary.


Present Productive Zone: (None Currently) Ellenburger (8110'-60'), Simpson (7780'-7830'), Montoya (7257'-7267'), Paddock (5164'-5298') squeezed and/or plugged back.

Proposed Productive Zone: Blinebry (5520'-6024')

BOP: 7 1/16" 3M Dual Ram.

I hereby certify that the information given above is true and complete to the best of my knowledge and belief.

Signature:



Printed name:

Chuck Sledge

Title:

Operations Engineer

Date:

7/15/96

Phone:

(915) 687-3435

OIL CONSERVATION DIVISION

Approved by:

ORIGINAL SIGNED BY JERRY SEXTON

Title:

DISTRICT SUPERVISOR

Approval Date:

JUL 16 1996

Expiration Date:

Conditions of Approval:

Attached ☐

District I  
PO Box 1988, Hobbs, NM 88241-1988  
District II  
PO Drawer DD, Artesia, NM 88211-0719  
District III  
1000 Rio Brazos Rd., Aztec, NM 87410  
District IV  
PO Box 2088, Santa Fe, NM 87504-2088

State of New Mexico  
Energy, Minerals & Natural Resources Department

OIL CONSERVATION DIVISION  
PO Box 2088  
Santa Fe, NM 87504-2088

Form C-102  
Revised February 10, 1994  
Instructions on back  
Submit to Appropriate District Office  
State Lease - 4 Copies  
Fee Lease - 3 Copies

☐ AMENDED REPORT

WELL LOCATION AND ACREAGE DEDICATION PLAT

1 API Number 30-025-06966		2 Pool Code 06660		3 Pool Name Blinebry Oil & Gas	
4 Property Code 19159		5 Property Name J. G. Hare			6 Well Number 6
7 OGRID No. 004874		8 Operator Name Collins & Ware, Inc.			9 Elevation 3462' DF

10 Surface Location



UL or lot no. L	Section 33	Township 21S	Range 37E	Lot Ida	Feet from the 1980	North/South line South	Feet from the 760	East/West line West	County Lea
--------------------	---------------	-----------------	--------------	---------	-----------------------	---------------------------	----------------------	------------------------	---------------

11 Bottom Hole Location If Different From Surface

UL or lot no.	Section	Township	Range	Lot Ida	Feet from the	North/South line	Feet from the	East/West line	County
---------------	---------	----------	-------	---------	---------------	------------------	---------------	----------------	--------

12 Dedicated Acres 40	13 Joint or Infill	14 Consolidation Code	15 Order No.
--------------------------	--------------------	-----------------------	--------------

NO ALLOWABLE WILL BE ASSIGNED TO THIS COMPLETION UNTIL ALL INTERESTS HAVE BEEN CONSOLIDATED  
OR A NON-STANDARD UNIT HAS BEEN APPROVED BY THE DIVISION

16 	17 OPERATOR CERTIFICATION I hereby certify that the information contained herein is true and complete to the best of my knowledge and belief.  Signature:  Printed Name: Chuck Sledge Title: Operations Engineer Date: 7/15/96			
	18 SURVEYOR CERTIFICATION I hereby certify that the well location shown on this plat was plotted from field notes of actual surveys made by me or under my supervision, and that the same is true and correct to the best of my belief.  Date of Survey: Signature and Seal of Professional Surveyor:  Certificate Number:			