

I. REQUEST FOR ALLOWABLE AND AUTHORIZATION TO TRANSPORT

| | | | |
|---|---|--|---------------------------------|
| ¹ Operator name and Address Collins & Ware, Inc. 508 W. Wall, Suite 1200 Midland, Texas 79701 | | ² OGRID Number 004874 | |
| | | ³ Reason for Filing Code CH Effective 7-1-96 | |
| ⁴ API Number 30-025-06966 | ⁵ Pool Name Paddock | | ⁶ Pool Code 49210 |
| ⁷ Property Code 19159 | ⁸ Property Name Hare, J G | | ⁹ Well Number 6 |

II. ¹⁰ Surface Location

| | | | | | | | | | |
|--------------------|---------------|-----------------|--------------|----------|-----------------------|---------------------------|----------------------|------------------------|---------------|
| UL or lot no. L | Section 33 | Township 21S | Range 37E | Lot. Idn | Feet from the 1980 | North/South Line South | Feet from the 760 | East/West line West | County Lea |
|--------------------|---------------|-----------------|--------------|----------|-----------------------|---------------------------|----------------------|------------------------|---------------|

¹¹ Bottom Hole Location

| | | | | | | | | | |
|-----------------------------|--|----------|-----------------------------------|----------|-----------------------------------|------------------|------------------------------------|----------------|-------------------------------------|
| UL or lot no. | Section | Township | Range | Lot. Idn | Feet from the | North/South Line | Feet from the | East/West line | County |
| | | | | | | | | | |
| ¹² Lse Code P | ¹³ Producing Method Code T | | ¹⁴ Gas Connection Date | | ¹⁵ C-129 Permit Number | | ¹⁶ C-129 Effective Date | | ¹⁷ C-129 Expiration Date |

III. Oil and Gas Transporters

| | | | | |
|---------------------------------|--|-------------------|-------------------|--|
| ¹⁸ Transporter OGRID | ¹⁹ Transporter Name and Address | ²⁰ POD | ²¹ O/G | ²² POD ULSTR Location and Description |
| | | | | |
| | | | | |
| | | | | |
| | | | | |
| | | | | |
| | | | | |
| | | | | |

IV. Produced Water



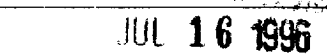
| | |
|-------------------|--|
| ²³ POD | ²⁴ POD ULSTR Location and Description |
|-------------------|--|


V. Well Completion Data

| | | | | |
|-------------------------|------------------------------------|-------------------------|----------------------------|----------------------------|
| ²⁵ Spud Date | ²⁶ Ready Date | ²⁷ TD | ²⁸ PBSD | ²⁹ Perforations |
| ³⁰ Hole Sie | ³¹ Casing & Tubing Size | ³² Depth Set | ³³ Sacks Cement | |
| | | | | |
| | | | | |
| | | | | |
| | | | | |

VI. Well Test Data

| | | | | | |
|----------------------------|---------------------------------|-------------------------|---------------------------|-----------------------------|-----------------------------|
| ³⁴ Date New Oil | ³⁵ Gas Delivery Date | ³⁶ Test Date | ³⁷ Test Length | ³⁸ Tbg. Pressure | ³⁹ Csg. Pressure |
| ⁴⁰ Choke Size | ⁴¹ Oil | ⁴² Water | ⁴³ Gas | ⁴⁴ ACF | ⁴⁵ Test Method |

| | | | |
|--|---------------------|--|--|
| ⁴⁶ I hereby certify that the rules of the Oil Conservation Division have been complied with and that the information given above is true and complete to the best of my knowledge and belief. Signature:  | | <div>OIL CONSERVATION DIVISION</div> <div>Approved by: </div> <div>Title: </div> <div>Approval Date: JUL 16 1996</div> | |
| Printed name: James E. Orseth | | | |
| Title: Vice President of Operations | | | |
| Date: 6/26/96 | Phone: 915-687-3435 | | |

| | | | |
|---|-----------------------------|----------------------------------|-----------------|
| ⁴⁷ If this is a change of operator fill in the OGRID number and name of the previous operator Amerada Hess Corporation (000495) | | | |
| Previous Operator Signature  | Printed Name J.W. Pitzer | Title District Superintendent | Date 6/30/96 |