

District I
PO Box 1980, Hobbs, NM 88241-1980
District II
811 S. 1st Street, Artesia, NM 88210-2834
District III
1000 Rio Brazos Rd., Aztec, NM 87410
District IV
PO Box 2088, Santa Fe, NM 87504-2088

State of New Mexico
El. of, Minerals & Natural Resources Department

Form C-104
Revised February 10, 1994
Instructions on back
Submit to Appropriate District Office
5 Copies

OIL CONSERVATION DIVISION
P.O. Box 2088
Santa Fe, NM 87504-2088

☐ AMENDED REPORT

I. REQUEST FOR ALLOWABLE AND AUTHORIZATION TO TRANSPORT

¹ Operator name and Address Collins & Ware, Inc. 508 W. Wall, Suite 1200 Midland, Texas 79701		² OGRID Number 004874
⁴ API Number 30-025-06967	⁵ Pool Name Blinebry Oil & Gas	⁶ Pool Code 06660
⁷ Property Code 19159	⁸ Property Name Hare, J G	⁹ Well Number 7

II. ¹⁰ Surface Location

UL or lot no. M	Section 33	Township 21S	Range 37E	Lot. Idn	Feet from the 660	North/South Line South	Feet from the 990	East/West line West	County Lea
--------------------	---------------	-----------------	--------------	----------	----------------------	---------------------------	----------------------	------------------------	---------------

¹¹ Bottom Hole Location

UL or lot no.	Section	Township	Range	Lot. Idn	Feet from the	North/South Line	Feet from the	East/West line	County
¹² Lse Code	¹³ Producing Method Code P	¹⁴ Gas Connection Date	¹⁵ C-129 Permit Number	¹⁶ C-129 Effective Date	¹⁷ C-129 Expiration Date				

III. Oil and Gas Transporters

¹⁸ Transporter OGRID	¹⁹ Transporter Name and Address	²⁰ POD	²¹ O/G	²² POD ULSTR Location and Description
020667	Shell Pipeline Corporation Box 2648 Houston, Texas 77252	0010810	O	Unit N, Sec. 33, T21S, R37E. Battery.
022345	Texaco Explor. & Prod. Inc. Box 3000 Tulsa, Oklahoma 74102	0010830	G	Unit N, Sec. 33, T21S, R37E. Texaco Gas Meter.

IV. Produced Water

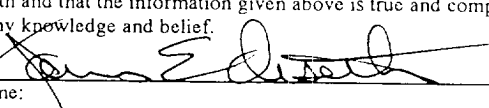

²³ POD 0010850	²⁴ POD ULSTR Location and Description Unit N, Sec. 33, T21S, R37E. Water trucked to disposal from Hare Battery.
------------------------------	---

V. Well Completion Data


²⁵ Spud Date	²⁶ Ready Date	²⁷ TD	²⁸ PBTD	²⁹ Perforations
³⁰ Hole Sie	³¹ Casing & Tubing Size	³² Depth Set	³³ Sacks Cement	

VI. Well Test Data

³⁴ Date New Oil	³⁵ Gas Delivery Date	³⁶ Test Date	³⁷ Test Length	³⁸ Tbg. Pressure	³⁹ Csg. Pressure
⁴⁰ Choke Size	⁴¹ Oil	⁴² Water	⁴³ Gas	⁴⁴ AOF	⁴⁵ Test Method

⁴⁶ I hereby certify that the rules of the Oil Conservation Division have been complied with and that the information given above is true and complete to the best of my knowledge and belief. Signature: 		OIL CONSERVATION DIVISION Approved by: 	
Printed name: James E. Orseth		Title: District Superintendent	
Title: Vice President of Operations		Approval Date: JUL 15 1994	
Date: 6/24/94	Phone: 915-687-3435		

⁴⁷ If this is a change of operator fill in the OGRID number and name of the previous operator

Previous Operator Signature 		Amerada Hess Corporations (000495) Printed Name J. W. Pitzer		Title District Superintendent		Date 6/30/94	
--	--	--	--	----------------------------------	--	-----------------	--