

Hobbs OCC

LAW OFFICES OF
MODRALL, SEYMOUR, SPERLING, ROEHL & HARRIS

J. N. MODRALL
AUGUSTUS T. SEYMOUR
JAMES E. SPERLING
JOSEPH E. ROEHL
GEORGE T. HARRIS

SIMMS BUILDING

P. O. BOX 466

ALBUQUERQUE, NEW MEXICO

TELEPHONE CHAPEL 3-4514

JOHN F. SIMMS (1885-1954)

DEAN P. KIMBALL
DANIEL A. SISK
WILSON P. HURLEY
JOHN H. STEWART

February 2, 1959

NSP-474
NSP-475
NSL-180

Date Mar. 11, 1959

Oil Conservation Commission
State of New Mexico
125 Mabry Hall
Capitol Building
Santa Fe, New Mexico

Re: Application of Magnolia Petroleum
Company for administrative approval
of non-standard units and unorthodox
well location, Blinbry and Tubb
gas pools, Lea County, New Mexico

Gentlemen:

Pursuant to provisions of Orders Nos. R-586, as amended, and R-610, as amended, Magnolia Petroleum Company hereby requests administrative approval for the establishment of non-standard gas proration units for the Tubb and Blinbry reservoirs underlying its J. N. Carson Unit and for administrative approval of its J. N. Carson well No. 2, which is situated at an unorthodox location, as the unit well for said gas units.

In support of this application, applicant shows the Commission as follows:

1. That applicant's J. N. Carson Unit covers all of the $S\frac{1}{2}$ of the $NE\frac{1}{4}$ of Section 33, Township 21 South, Range 37 East, Lea County, excepting a square one acre tract in the extreme SE corner of the $S\frac{1}{2}$ of the $NE\frac{1}{4}$ of said Section 33, which J. N. Carson Unit covers 79 acres.
2. That all operators offsetting said J. N. Carson Unit or within 1980 feet of the J. N. Carson Unit well No. 2 have been sent copies of this application by registered mail.

MODRALL, SEYMOUR, SPERLING, ROSEN & HARRIS

LAW OFFICES OF

SEYMOUR BUILDING

1000 P. O. BOX 485

ALBUQUERQUE, NEW MEXICO

TELEPHONE CHAMBER 3-4414

February 11, 1935

JOHN W. STEWART
WILSON H. DUNN
LEWIS A. BUCK
JEAN E. RIMMEL
CLAUDE T. HARRIS
ROBERT E. SPERLING
THOMAS E. SEYMOUR
ALBUQUERQUE, NEW MEXICO

Oil Conservation Commission
State of New Mexico
1111 Brady Hall
Capital Building
Santa Fe, New Mexico

Re: Application of Modrall, Seymour, Sperling, Rosen & Harris
Company for administrative approval
of non-standard units and monitoring
well location, Blinberry and Trip
as pools, Lea County, New Mexico

(Continued)

Pursuant to provisions of Order No. 1-305, as amended,
and 1-310, as amended, Modrall, Seymour, Sperling, Rosen & Harris
Company requests administrative approval for non-standard unit
location for the Trip and Blinberry reservoirs underlying the U. M. Carson
well and for administrative approval of its U. M. Carson well No. 1,
which is situated at an unorthodox location, as the well for said
unit.

In support of said application, applicant shows the Combs-
Cotton as follows:

1. That applicant's U. M. Carson Unit covers all of the
NE 1/4 of Section 33, Township 31 North, Range 37 East, Lea County,
New Mexico, and also covers the entire NE corner of the NE 1/4 of
Section 34, which U. M. Carson Unit covers 1/2 acre.
2. That all operators offsetting said U. M. Carson Unit
as well as the U. M. Carson Unit well No. 1 have been sent
copies of this application of registered well.

February 2, 1959

3. That the unorthodox location of the J. N. Carson Unit well No. 2 is occasioned by the recompletion of said well after having previously been drilled to another horizon.

4. That attached hereto and made a part hereof are the following: a. Plat of the J. N. Carson Unit and surrounding area, labelled Exhibit "A". b. Affidavit that the entire area of the J. N. Carson Unit may be reasonably presumed to be productive of gas from the Tubb and Blinbry formations, labelled Exhibit "B". c. Affidavit that H. L. Love has failed to commit a one acre tract to said units and also showing the names and addresses of other operators in the area, labelled Exhibit "C". d. Affidavit of Mailing.

5. That applicant is now in the process of obtaining the signatures of all royalty owners in said unit and will furnish the Commission with such evidence of the formation of this unit as it may require.

Very truly yours,

Magnolia Petroleum Company

By MODRALL, SEYMOUR, SPERLING,
ROEHL & HARRIS
Its attorneys

By Gurnest H. Erbebo

STATE OF TEXAS

COUNTY OF Dallas } ss

R. D. Myers, Jr., being duly sworn, upon his oath states: That he is employed by Magnolia Petroleum Company, and that he is familiar with said company's J. N. Carson well No. 2 and the Tubb and Blinbry gas units proposed herein, and that he has read the foregoing application and that it is true and correct to the best of his knowledge.

R D Myers Jr

1. The first of these is the fact that the evidence is not sufficient to establish the guilt of the accused.

2. The second is the fact that the evidence is not sufficient to establish the guilt of the accused.

3. The third is the fact that the evidence is not sufficient to establish the guilt of the accused.

4. The fourth is the fact that the evidence is not sufficient to establish the guilt of the accused.

5. The fifth is the fact that the evidence is not sufficient to establish the guilt of the accused.

6. The sixth is the fact that the evidence is not sufficient to establish the guilt of the accused.

7. The seventh is the fact that the evidence is not sufficient to establish the guilt of the accused.

8. The eighth is the fact that the evidence is not sufficient to establish the guilt of the accused.

9. The ninth is the fact that the evidence is not sufficient to establish the guilt of the accused.

10. The tenth is the fact that the evidence is not sufficient to establish the guilt of the accused.

11. The eleventh is the fact that the evidence is not sufficient to establish the guilt of the accused.

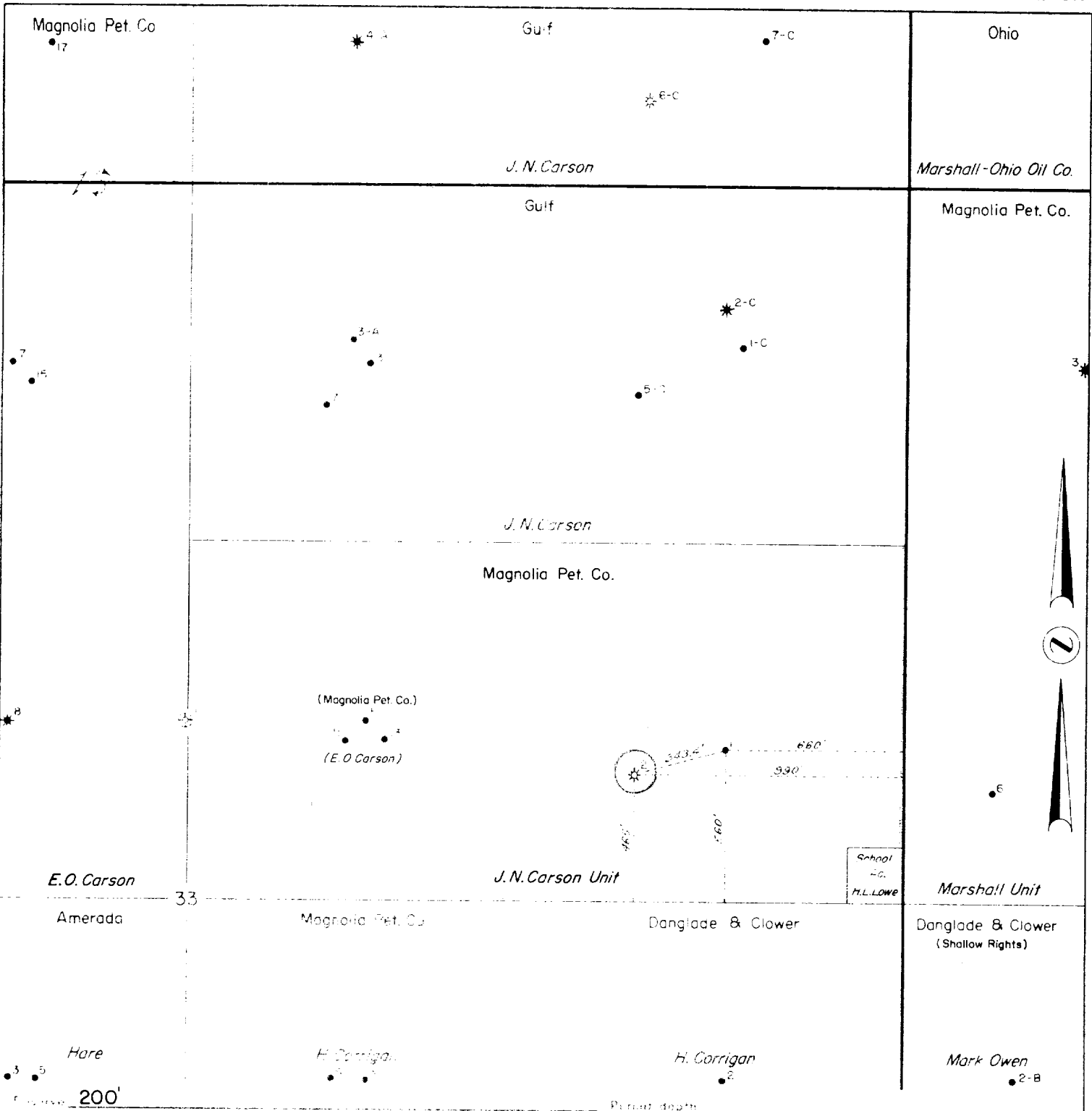
12. The twelfth is the fact that the evidence is not sufficient to establish the guilt of the accused.

13. The thirteenth is the fact that the evidence is not sufficient to establish the guilt of the accused.

EXHIBIT "A"

(10-58)

X-1313



Symbol	LOC. OR DRUG. WELL
Symbol	ABANDONED LOC.
Symbol	DRY & ABANDONED
Symbol	OIL WELL
Symbol	ABD. OIL WELL
Symbol	GAS WELL
Symbol	ABD. GAS WELL
Symbol	S.W. DISPOSAL WELL
Symbol	GAS INPUT WELL
Symbol	WATER INPUT WELL

MAGNOLIA PETROLEUM COMPANY PRODUCING DEPARTMENT

PROPOSED - J.N. Carson Unit

2

Lea

79

S $\frac{1}{2}$ NE $\frac{1}{4}$ less and except 1 acre in the extreme SE corner.

SUBSCRIBED AND SWORN TO before me this

the 4th day of February, 1959

Joe P. ...
Notary Public

In and for Dallas County, Texas
June 1, 1959

Lea COUNTY New Mexico

N.V. Sovinsky

Jan. 8, 1959

Bliebry & Tubb

1" = 500'


EXHIBIT "B"

A F F I D A V I T

STATE OF NEW MEXICO)
COUNTY OF CHAVEZ) ss


Robert E. Murphy, of legal age, deposes and states
as follows:

1. That he is District Geologist for Magnolia Petroleum Company, located at Roswell, New Mexico, and
2. That he has made a study of and is familiar with the Blinebry and Tubb formations underlying said company's J. N. Carson Unit covering all of the S $\frac{1}{2}$ of the NE $\frac{1}{4}$ of Section 33, Township 21 South, Range 37 East, Lea County, New Mexico, excepting a square one acre tract in the extreme SE corner of the S $\frac{1}{2}$ of the NE $\frac{1}{4}$ of said Section 33, which Carson Unit covers 79 acres, and
3. That it is his opinion that the entire area of said Carson Unit may be reasonably presumed to be productive of gas from the Tubb and Blinebry formations.


Robert E. Murphy

STATE OF NEW MEXICO)
COUNTY OF CHAVEZ) ss

The foregoing instrument was acknowledged before me
this 30th day of January, 1959, by Robert E.
Murphy.


Notary Public

My Commission Expires:

SECRET

CONFIDENTIAL

CONFIDENTIAL

SECRET

CONFIDENTIAL

CONFIDENTIAL

CONFIDENTIAL

CONFIDENTIAL

CONFIDENTIAL

CONFIDENTIAL

CONFIDENTIAL

CONFIDENTIAL

CONFIDENTIAL

CONFIDENTIAL

CONFIDENTIAL

CONFIDENTIAL

CONFIDENTIAL

CONFIDENTIAL

CONFIDENTIAL

CONFIDENTIAL

CONFIDENTIAL

SECRET

CONFIDENTIAL

CONFIDENTIAL

CONFIDENTIAL

CONFIDENTIAL

CONFIDENTIAL

CONFIDENTIAL

A F F I D A V I T

STATE OF NEW MEXICO)
) ss
 COUNTY OF CHAVES)

S. P. Hannifin, of legal age, deposes and states
 as follows:

1. That he is District Landman for Magnolia Petroleum Company at Roswell, New Mexico, and is familiar with the J. N. Carson Unit and lease ownership by other parties in the general area of said unit, and

2. That H. L. Lowe of Lubbock, Texas, is owner of a lease on a square one acre tract located in the extreme SE corner of the NE $\frac{1}{4}$ of Section 33, Township 21 South, Range 37 East, Lea County, New Mexico, and


3. That he has contacted said H. L. Lowe on several previous occasions with regard to the formation of units, but that said H. L. Lowe has failed and refused to commit said one acre tract to said units, and

4. That the following parties are offset operators to the Carson Unit as described in this application or are operators within a 1980 foot radius of the J. N. Carson No. 2 well: Gulf Oil Corporation, Box 1290, Ft. Worth, Texas; Danglade and Clower, Inc., Lovington, New Mexico; H. L. Lowe, Great Plains Life Building, Lubbock, Texas; Amerada Petroleum Corporation, Box 596, Midland, Texas; and Pan-American Petroleum Corporation, Box 268, Lubbock, Texas.


 S. P. Hannifin

STATE OF NEW MEXICO)
) ss
 COUNTY OF CHAVES)

The foregoing instrument was acknowledged before me
 this 30th day of January, 1959, by S. P. Hannifin.


 Notary Public

My Commission expires:

EXHIBIT "D"

A F F I D A V I T

STATE OF NEW MEXICO)
COUNTY OF BERNALILLO) ss


BURNS H. ERREBO, being duly sworn, on his oath states
as follows:

That he is an attorney for Magnolia Petroleum Company,
applicant herein, and that on February 5, 1959, he sent copies
of this application by registered mail to the operators, whose
names and addresses appear on Exhibit "C" attached to and made
a part of this application.


Burns H. Errebo

STATE OF NEW MEXICO)
COUNTY OF BERNALILLO) ss

The foregoing instrument was acknowledged before me this
5th day of February, 1959. by Burns H. Errebo


Notary Public

My Commission Expires:

11.10.62

