

COUNTY LEA FIELD Drinkard STATE NM AP. MN 6980  
 OPR GULF OIL CORP. SERIAL OWNO  
 NO. 142 LEASE Central Drinkard Unit MAP  
Sec 33, T-21-S, R-37-E CO-ORD  
1980' FNL, 1980' FWL of Sec ELEV OF L & S

SPD CSG & SX	Re- CMP	1-3-73	CLASS		GL	
			FORMATION	DATUM	FORMATION	DATUM
9 5/8" at 1192' w/325 sx						
7" at 3620' w/275 sx						
5" at 6615' w/275 sx						
LOGS	EL	GR	RA	IND	TD	PBD
					6615'	6602'

IP (Drinkard) Perfs 6514-6601' @ 24 BOPD. Pot based on 22  
 hr test.

CONTR OWO OPR'S ELEV 3464 GL PC 6601' TYPE WO

F.R.C. 1-20-73

(Drinkard)

(Orig. Magnolia Pet. Co., #8 Carson, E. O.,  
 comp 10-25-39 from OH 3620-3775', OTD 3775';  
 OWDD & Re-Cmp 12-24-47 thru (Drinkard) Perfs  
 6590-6610', OTD 6615'; OWWO & Re-Cmp 8-17-53  
 thru (Blinebry) Perfs 5494-5591' & (Tubb)  
 Perfs 6125-6330', OPB 6488')

1-15-73

TD 6615'; PBD 6602'; COMPLETE  
 Sqzd (Blinebry) Perfs 5494-5591' w/300 sx &  
 (Tubb) Perfs 6125-6330' w/150 sx  
 Drld out to 6602'

Perf 6514-19', 6532-37', 6546-51', 6560-68',  
 6580-85', 6596-6601' w/2 SPF

Acid (6514-6601') 6000 gals

1-20-73

COMPLETION REPORTED

NEW MEXICO  
OIL CONSERVATION COMMISSION

Gas Well Plat

Date November 4, 1953

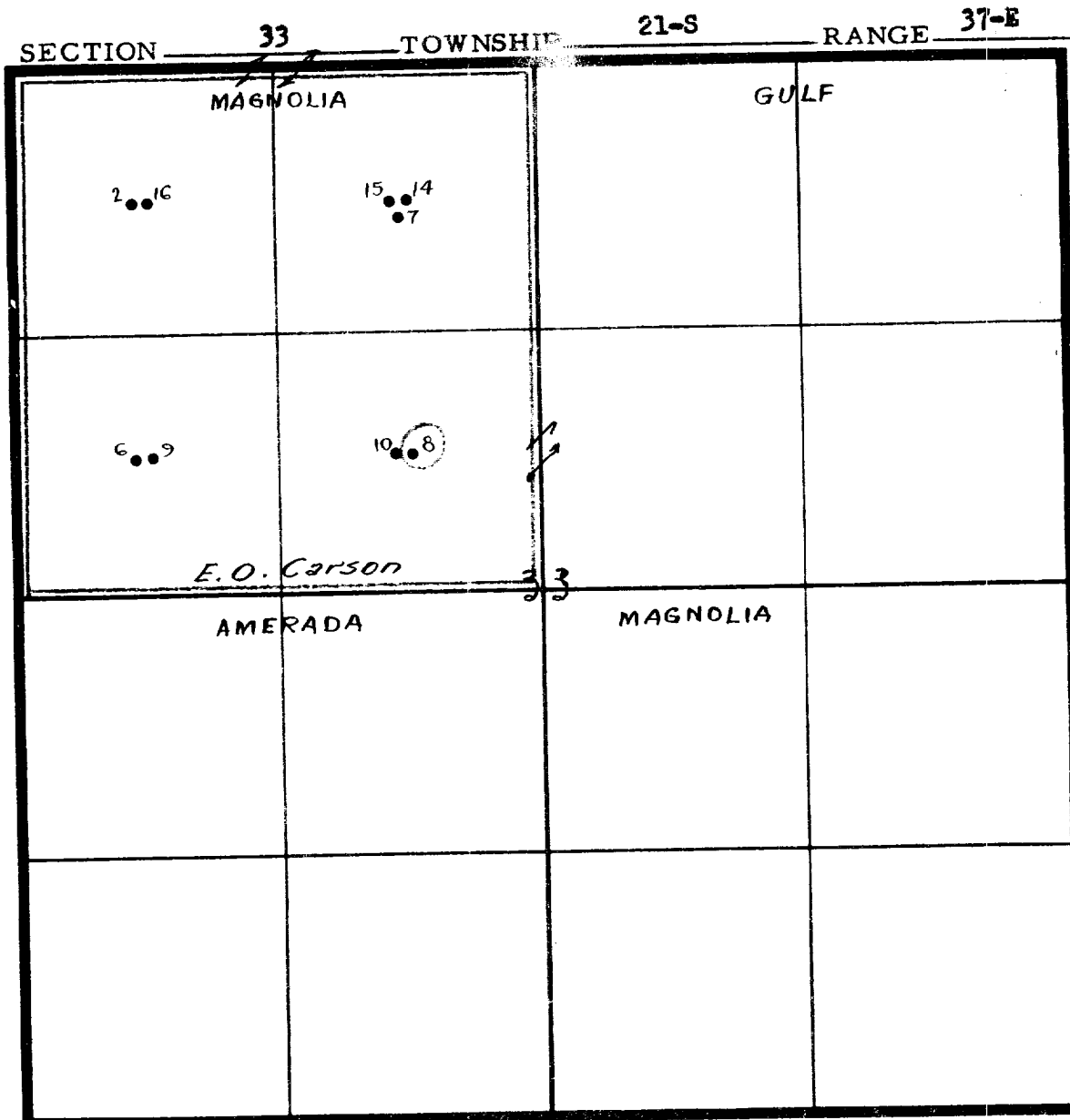
Magnolia Petroleum Company  
Operator

E. O. Carson  
Lease

8  
Well No.

Name of Producing Formation Tubb Pool Tubb


No. Acres Dedicated to the Well 160



I hereby certify that the information given above is true and complete to the best of my knowledge.

Name M. A. Daniel  
Position District Petroleum Engineer  
Representing Magnolia Petroleum Company  
Address Box 727, Kermit, Texas


(over)



1. Is this gas well a dual completion? Yes X No
2. If the answer to question No. 1 is yes, are there any other  
dually completed wells within the dedicated acreage? Yes        No X

A separate plat must be filed for each gas well outlining the area dedicated to said well and showing the locations of all other wells (oil and gas) within the outlined area.

Mail in duplicate to the District Office for the District in which the well is located.



### Gas Well Plat

<u>Magnolia Petroleum Company</u>	<u>E. O. Carson</u>	<u>8</u>
Operator	Lease	Well No.

No. Acres Dedicated to the Well 160

I hereby certify that the information given above is true and complete to the best of my knowledge.

Name W. H. Wamsley  
Position District Petroleum Engineer  
Representing Magnolia Petroleum Company  
Address Box 727, Kermit, Texas

(over)

**RECEIVED**

NOV 6 1953

OIL CONSERVATION COMMISSION

HOBBS-OFFICE

1. Is this gas well a dual completion? Yes X No
2. If the answer to question No. 1 is yes, are there any other  
dually completed wells within the dedicated acreage? Yes        No X

A separate plat must be filed for each gas well outlining the area dedicated to said well and showing the locations of all other wells (oil and gas) within the outlined area.

Mail in duplicate to the District Office for the District in which the well is located.



