



STATE OF NEW MEXICO  
ENERGY, MINERALS AND NATURAL RESOURCES DEPARTMENT

OIL CONSERVATION DIVISION  
HOBBS DISTRICT OFFICE

12/19/95

GOVERNOR

POST OFFICE BOX 1980  
HOBBS, NEW MEXICO 88241-1980  
(505) 393-6161

OIL CONSERVATION DIVISION  
P. O. BOX 2088  
SANTA FE, NEW MEXICO 87501

OSP-1708-A

RE: Proposed:

MC	_____
DHC	_____
NSL	_____
NSP	<u>X</u> _____
SWD	_____
WFX	_____
PMX	_____

Gentlemen:

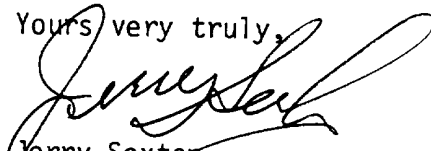
I have examined the application for the:

Mobil Prod TX & NM Inc	EO Carson	#14-C	33-21s-37e
Operator	Lease & Well No.	Unit	S-T-R

and my recommendations are as follows:

OK

Yours very truly,

  
Jerry Sexton  
Supervisor, District 1

/ed

copy

**Mobil Exploration & Producing U.S. Inc.**  
**AS AGENT FOR MOBIL PRODUCING TX & N.M. INC.**

December 14, 1995

HOUSTON DIVISION  
12450 GREENSPPOINT DRIVE  
HOUSTON, TEXAS 77060-1991

State of New Mexico  
Oil Conservation Division  
State Land Office Building  
P.O. Box 6429  
Santa Fe, NM 87505

**Attn: Michael Stognor**

**AMENDMENT OF ADMINISTRATIVE  
ORDER NSP-1708  
E.O. CARSON WELL#10  
BLINEBRY GAS POOL  
LEA COUNTY, NEW MEXICO**

Dear Mr. Stognor:


Further to our letter of September 21, 1995 Mobil Exploration & Producing U.S. Inc., (MEPUS) as Agent for Mobil Producing Texas & New Mexico Inc., respectfully requests your authorization for an amendment to the above order as follows:.

**E.O. Carson #10  
589 FSL & 1909 FWL (Unit F) of  
Section 33, Township 21S, Range 37E  
API No. 30-025-06982**

Upon completion, because of the Gas/Oil Ratio factor, this well was designated as an oil well, so we are requesting that it be carried as an oil well in the Blinebry, with 40 acres being assigned to it, 40 acres being dedicated to te E.O. Carson #9, which is also producing , as an oil well, out of the Blinebry and the remaining 80 acres being assigned, as a non-standard gas proration unit, to the E.O. Carson #14 which is gas well producing out of the Blinebry.

The following items are being submitted in triplicate, in support of this request.

1. Forms C-102 - well location and acreage dedication plats.



**State of New Mexico**  
**Oil Conservation Division**  
**Santa Fe Office - Attn: Mr. Michael Stognor**

**December 14, 1995**

All offset operators are being furnished a copy of this letter, by certified mail, as their notification.

If you have any questions, please call the undersigned at (713) 775-2081.

Very truly yours,

A handwritten signature in cursive script, appearing to read "Patricia B. Swanner".

Patricia B. Swanner

Attachments

COPY

**Mobil Exploration & Producing U.S. Inc.**  
**AS AGENT FOR MOBIL PRODUCING TX & N.M. INC.**

December 14, 1995

HOUSTON DIVISION  
12450 GREENSPOINT DRIVE  
HOUSTON, TEXAS 77060-1991

State of New Mexico  
Oil Conservation Division  
State Land Office Building  
P.O. Box 6429  
Santa Fe, NM 87505

**Attn: Michael Stognor**

**AMENDMENT OF ADMINISTRATIVE  
ORDER NSP-1708  
E.O. CARSON WELL#10  
BLINEBRY GAS POOL  
LEA COUNTY, NEW MEXICO**

Dear Mr. Stognor:


Further to our letter of September 21, 1995 Mobil Exploration & Producing U.S. Inc., (MEPUS) as Agent for Mobil Producing Texas & New Mexico Inc., respectfully requests your authorization for an amendment to the above order as follows:.

**E.O. Carson #10  
589 FSL & 1909 FWL (Unit F) of  
Section 33, Township 21S, Range 37E  
API No. 30-025-06982**

Upon completion, because of the Gas/Oil Ratio factor, this well was designated as an oil well, so we are requesting that it be carried as an oil well in the Blinebry, with 40 acres being assigned to it, 40 acres being dedicated to the E.O. Carson #9, which is also producing, as an oil well, out of the Blinebry and the remaining 80 acres being assigned, as a non-standard gas proration unit, to the E.O. Carson #14 which is gas well producing out of the Blinebry.

The following items are being submitted in triplicate, in support of this request.

1. Forms C-102 - well location and acreage dedication plats.



**Mobil**

**State of New Mexico  
Oil Conservation Division  
Santa Fe Office - Attn: Mr. Michael Stognor**

**December 14, 1995**

All offset operators are being furnished a copy of this letter, by certified mail, as their notification.

If you have any questions, please call the undersigned at (713) 775-2081.


Very truly yours,

A handwritten signature in dark ink, appearing to read "Patricia B. Swanner". The signature is written in a cursive style with a large initial "P".

Patricia B. Swanner

Attachments

cc: Oil Conservation Office - Hobbs  
Offset Operators



**State of New Mexico**  
**Oil Conservation Division**  
**Santa Fe Office - Attn: Mr. Michael Stognor**

**OFFSET OPERATORS**

Chevron U.S.A. Inc.  
P.O. Box 1635  
Houston, TX 77251

Amoco Production Co..  
P.O. Box 3092  
Houston, TX 77253


Amerada Hess Corp.  
1201 Louisiana, Suite 700  
Houston, TX 77002-5691

Texaco Inc.  
P.O. Box 2100  
Denver, CO 80201

Arco Oil & Gas Co..  
P.O. Box 160  
Midland, TX 79702

John H. Hendrix Corp.  
223 W. Wall, Suite 525  
Midland, TX 79701-4519





District I  
PO Box 1980, Hobbs, NM 88241-1980  
District II  
PO Drawer DD, Artesia, NM 88211-0719  
District III  
1000 Rio Brazos Rd., Aztec, NM 87410  
District IV  
PO Box 2088, Santa Fe, NM 87504-2088

State of New Mexico  
Energy, Minerals and Natural Resources Department

**OIL CONSERVATION DIVISION**  
**P.O. Box 2088**  
**Santa Fe, New Mexico 87504-2088**

Form C-102  
Revised February 10, 1994  
Instructions on back  
Submit to Appropriate District Office  
State Lease - 4 Copies  
Fee Lease - 3 Copies

☐ AMENDED REPORT

**WELL LOCATION AND ACREAGE DEDICATION PLAT**

API Number <b>30-025-06982</b>	Pool Code <b>06660</b>	Pool Name <b>BLINEBRY OIL</b>
Property Code <b>8023</b>	Property Name <b>E.O. CARSON</b>	Well Number <b>10</b>
OGRID No. <b>15144</b>	Operator Name <b>MOBIL EXPLORATION &amp; PRODUCING U.S. INC., AS AGENT FOR MOBIL PRODUCING TEXAS &amp; NEW MEXICO</b>	Elevation <b>3464' DF</b>

<sup>10</sup> Surface Location

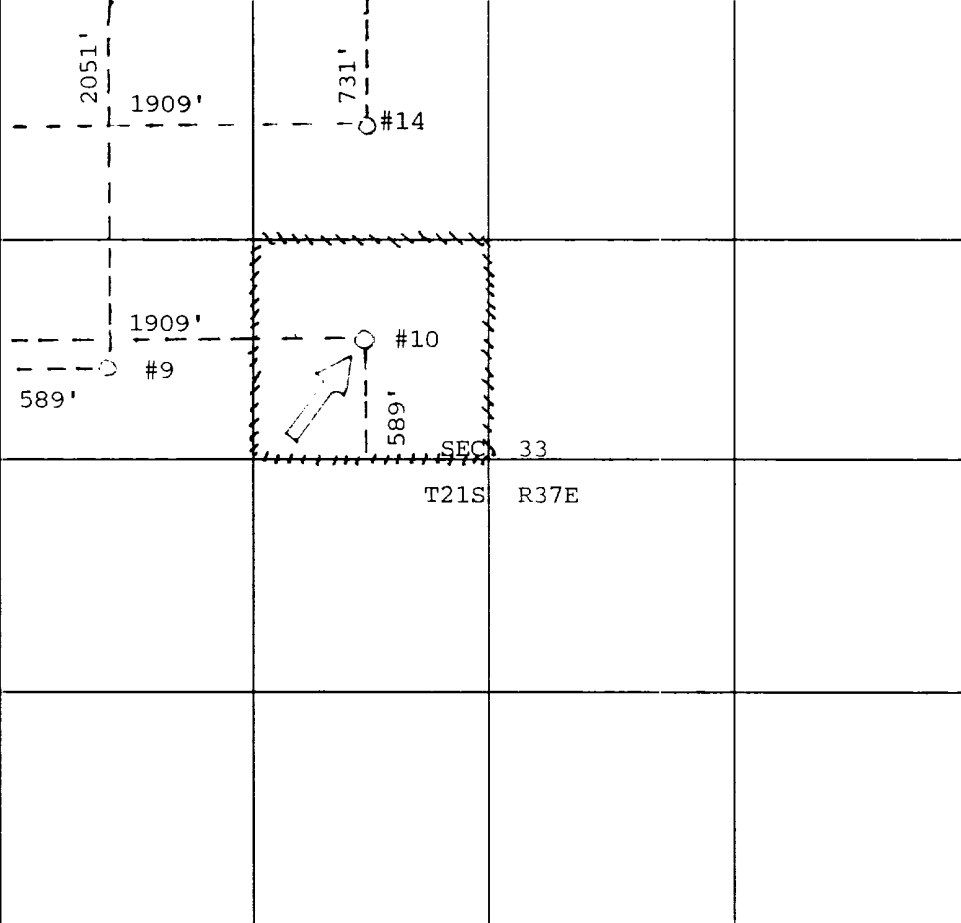
UI or lot no. <b>F</b>	Section <b>33</b>	Township <b>21S</b>	Range <b>37E</b>	Lot. Idn	Feet from the <b>589</b>	North/South Line <b>SOUTH</b>	Feet from the <b>1909</b>	East/West line <b>WEST</b>	County <b>LEA</b>
---------------------------	----------------------	------------------------	---------------------	----------	-----------------------------	----------------------------------	------------------------------	-------------------------------	----------------------

<sup>11</sup> Bottom Hole Location If Different From Surface

UL or lot no.	Section	Township	Range	Lot. Idn	Feet from the	North/South Line	Feet from the	East/West line	County
---------------	---------	----------	-------	----------	---------------	------------------	---------------	----------------	--------

<sup>12</sup> Dedicated Acres <b>40</b>	<sup>13</sup> Joint or Infill <b>JOINT</b>	<sup>14</sup> Consolidation Code	<sup>15</sup> Order No. <b>NSP-1708</b>
--	---	----------------------------------	--

NO ALLOWABLE WILL BE ASSIGNED TO THIS COMPLETION UNTIL ALL INTERESTS HAVE BEEN CONSOLIDATED  
OR A NON--STANDARD UNIT HAS BEEN APPROVED BY THE DIVISION

	<p><sup>17</sup> OPERATOR CERTIFICATION I hereby certify that the information contained herein is true and complete to the best of my knowledge and belief.</p> <p><i>Patricia B. Swanner</i></p> <p>Signature <b>Patricia B. Swanner</b></p> <p>Printed Name <b>Regulatory Technician</b></p> <p>Title <b>12/14/95</b></p> <p>Date</p>
	<p><sup>18</sup> SURVEYOR CERTIFICATION I hereby certify that the well location shown on this plat was plotted from field notes of actual surveys made by me or under my supervision, and that the same is true and correct to the best of my belief.</p> <p>Date of Survey</p> <p>Signature and Seal of Professional Surveyor:</p> <p>Certificate Number</p>

District I  
PO Box 1980, Hobbs, NM 88241-1980  
District II  
PO Drawer DD, Artesia, NM 88211-0719  
District III  
1000 Rio Brazos Rd., Aztec, NM 87410  
District IV  
PO Box 2088, Santa Fe, NM 87504-2088

State of New Mexico  
Energy, Minerals and Natural Resources Department

**OIL CONSERVATION DIVISION**  
**P.O. Box 2088**  
**Santa Fe, New Mexico 87504-2088**

Form C-102  
Revised February 10, 1994  
Instructions on back  
Submit to Appropriate District Office  
State Lease - 4 Copies  
Fee Lease - 3 Copies

☐ AMENDED REPORT

**WELL LOCATION AND ACREAGE DEDICATION PLAT**

API Number <b>30-025-06981</b>	Pool Code <b>06660</b>	Pool Name <b>BLINEBRY OIL</b>
Property Code <b>8023</b>	Property Name <b>E.O. CARSON</b>	Well Number <b>9</b>
OGRID No. <b>15144</b>	Operator Name <b>MOBIL EXPLORATION &amp; PRODUCING U.S. INC., AS AGENT FOR MOBIL PRODUCING TEXAS &amp; NEW MEXICO</b>	Elevation <b>KB 3469'</b>

<sup>10</sup> Surface Location

UI or lot no. <b>E</b>	Section <b>33</b>	Township <b>21S</b>	Range <b>37E</b>	Lot. Idn	Feet from the <b>2051'</b>	North/South Line <b>NORTH</b>	Feet from the <b>589'</b>	East/West line <b>WEST</b>	County <b>LEA</b>
---------------------------	----------------------	------------------------	---------------------	----------	-------------------------------	----------------------------------	------------------------------	-------------------------------	----------------------


<sup>11</sup> Bottom Hole Location If Different From Surface

UL or lot no.	Section	Township	Range	Lot. Idn	Feet from the	North/South Line	Feet from the	East/West line	County
---------------	---------	----------	-------	----------	---------------	------------------	---------------	----------------	--------

<sup>12</sup> Dedicated Acres <b>40</b>	<sup>13</sup> Joint or Infill	<sup>14</sup> Consolidation Code	<sup>15</sup> Order No. <b>NSL-1708</b>
--	-------------------------------	----------------------------------	--

**NO ALLOWABLE WILL BE ASSIGNED TO THIS COMPLETION UNTIL ALL INTERESTS HAVE BEEN CONSOLIDATED  
OR A NON--STANDARD UNIT HAS BEEN APPROVED BY THE DIVISION**

<p>Diagram details: A survey plat showing a section of land divided into sections. Section 33 is highlighted. Well #9 is located in the bottom left corner of Section 33, and Well #10 is located in the bottom right corner. A dashed line indicates a boundary. Measurements include 2051' (width), 1909' (length), 731' (width), and 589' (length). The section is labeled SEC. 33, T21S, R37E.</p>	<p><sup>17</sup> <b>OPERATOR CERTIFICATION</b> I hereby certify that the information contained herein is true and complete to the best of my knowledge and belief.</p> <p><i>Patricia B. Swanner</i> Signature <b>Patricia B. Swanner</b> Printed Name <b>Regulatory Technician</b> Title <b>12/14/95</b> Date</p>
	<p><sup>18</sup> <b>SURVEYOR CERTIFICATION</b> I hereby certify that the well location shown on this plat was plotted from field notes of actual surveys made by me or under my supervision, and that the same is true and correct to the best of my belief.</p> <p>_____ Date of Survey Signature and Seal of Professional Surveyor: _____ Certificate Number</p>



District I  
PO Box 1980, Hobbs, NM 88241-1980  
District II  
PO Drawer DD, Artesia, NM 88211-0719  
District III  
1000 Rio Brazos Rd., Aztec, NM 87410  
District IV  
PO Box 2088, Santa Fe, NM 87504-2088

State of New Mexico  
Encl. gy, Minerals and Natural Resources Department

**OIL CONSERVATION DIVISION**  
**P.O. Box 2088**  
**Santa Fe, New Mexico 87504-2088**

Form C-102  
Revised February 10, 1994  
Instructions on back  
Submit to Appropriate District Office  
State Lease - 4 Copies  
Fee Lease - 3 Copies

☐ AMENDED REPORT

**WELL LOCATION AND ACREAGE DEDICATION PLAT**

API Number <b>30-025-06985</b>		Pool Code <b>72480</b>	Pool Name <b>BLINEBRY GAS</b>
Property Code <b>8023</b>	Property Name <b>E.O. CARSON</b>		Well Number <b>14</b>
OGRID No. <b>15144</b>	Operator Name <b>MOBIL EXPLORATION &amp; PRODUCING U.S. INC., AS AGENT FOR MOBIL PRODUCING TEXAS &amp; NEW MEXICO</b>		Elevation <b>KB 3469'</b>

<sup>10</sup> Surface Location

UI or lot no. <b>C</b>	Section <b>33</b>	Township <b>21S</b>	Range <b>37E</b>	Lot. Idn	Feet from the <b>731'</b>	North/South Line <b>NORTH</b>	Feet from the <b>1909'</b>	East/West line <b>WEST</b>	County <b>LEA</b>
---------------------------	----------------------	------------------------	---------------------	----------	------------------------------	----------------------------------	-------------------------------	-------------------------------	----------------------

<sup>11</sup> Bottom Hole Location If Different From Surface

UL or lot no.	Section	Township	Range	Lot. Idn	Feet from the	North/South Line	Feet from the	East/West line	County

<sup>12</sup> Dedicated Acres **80**    <sup>13</sup> Joint or Infill **JOINT**    <sup>14</sup> Consolidation Code    <sup>15</sup> Order No. **NSL-1708**

**NO ALLOWABLE WILL BE ASSIGNED TO THIS COMPLETION UNTIL ALL INTERESTS HAVE BEEN CONSOLIDATED  
OR A NON-STANDARD UNIT HAS BEEN APPROVED BY THE DIVISION**

				<p><sup>17</sup> OPERATOR CERTIFICATION I hereby certify that the information contained herein is true and complete to the best of my knowledge and belief.</p> <p><i>Patricia B. Swanner</i> Patricia B. Swanner</p> <p>Signature <b>Patricia B. Swanner</b></p> <p>Printed Name <b>Regulatory Technician</b></p> <p>Title <b>12/14/95</b></p> <p>Date</p>	
<p>SEC. 33</p> <p>T21S R37E</p>				<p><sup>18</sup> SURVEYOR CERTIFICATION I hereby certify that the well location shown on this plat was plotted from field notes of actual surveys made by me or under my supervision, and that the same is true and correct to the best of my belief.</p> <p>Date of Survey</p> <p>Signature and Seal of Professional Surveyor:</p> <p>Certificate Number</p>	