

DUPLICATE

NEW MEXICO OIL CONSERVATION COMMISSION

Santa Fe, New Mexico

# NOTICE OF INTENTION TO DRILL

RECEIVED  
FEB 21 1947  
OFFICE

Notice must be given to the Oil Conservation Commission or its proper agent and approval obtained before drilling begins. If changes in the proposed plan are considered advisable, a copy of this notice showing such changes will be returned to the sender. Submit this notice in triplicate. One copy will be returned following approval. See additional instructions in Rules and Regulations of the Commission.

Dallas 1, Texas

February 18, 1947

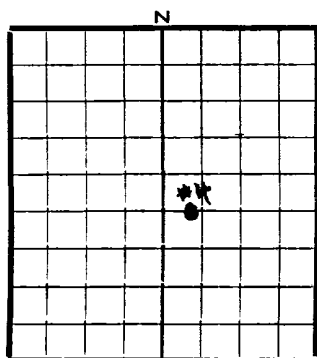
OIL CONSERVATION COMMISSION,  
Santa Fe, New Mexico,

PLACE

DATE

Gentlemen:

You are hereby notified that it is our intention to commence the drilling of a well to be known as  
**MAGNOLIA PETROLEUM COMPANY** **H. CORRIGAN** Well No. **4** in **NW 1/4 SE 1/4**  
of Sec. **33**, T. **21S** South, R. **37E** East, N. M. P. M., **Drinkard** Field, **Lea** County.



AREA 640 ACRES  
LOCATE WELL CORRECTLY

The well is **731** feet (N.) (S.) of the **South** line and **589** feet (E.) (W.) of the **West** line of **NW 1/4 SE 1/4**

(Give location from section or other legal subdivision lines. Cross out wrong directions.)

If state land the oil and gas lease is No. Assignment No.

If patented land the owner is

Address

If government land the permittee is

Address

The lessee is

Address

We propose to drill well with drilling equipment as follows:

## Rotary Tools

The status of a bond for this well in conformance with Rule 39 of the General Rules and Regulations of the Commission is as follows: **Financial statement of Company filed with Commission and in First Judicial District of New Mexico.**

We propose to use the following strings of casing and to land or cement them as indicated:

SIZE OF HOLE	SIZE OF CASING	WEIGHT PER FOOT	NEW OR SECOND HAND	DEPTH	LANDED OR CEMENTED	SACKS CEMENT
17-1/4"	13-3/8" OD	48 lbs.	New	350'	Cemented	250
12-1/4"	9-5/8" OD	36 lbs.	New	3800'	Cemented	1225
8-3/4"	7" OD	23 lbs.	New	6650'	Cemented	425

If changes in the above plan become advisable we will notify you before cementing or landing casing. We estimate that the first productive oil or gas sand should occur at a depth of about **6650** feet.

Additional information:

Approved **FEB 24 1947**, 19**47**  
Except as follows:

Sincerely yours,

**MAGNOLIA PETROLEUM COMPANY**

By **L. T. McFarlane** COMPANY OR OPERATOR  
Position **Field Superintendent**

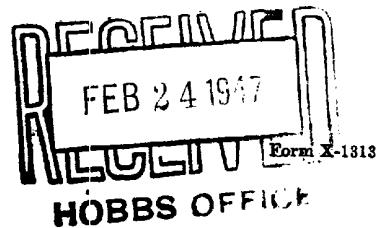
Send communications regarding well to

Name **S. C. McFarlane**

Address **Box 900, Dallas 1, Texas**

OIL CONSERVATION COMMISSION  
By **Roy Yarbrough**  
Title **Oil & Gas Inspector**

*Summit Field*



Magnolia Petroleum Company  
PRODUCING DEPARTMENT

Location made Feb. 18th, 1947

H. Corrigan

Well No. 4

District

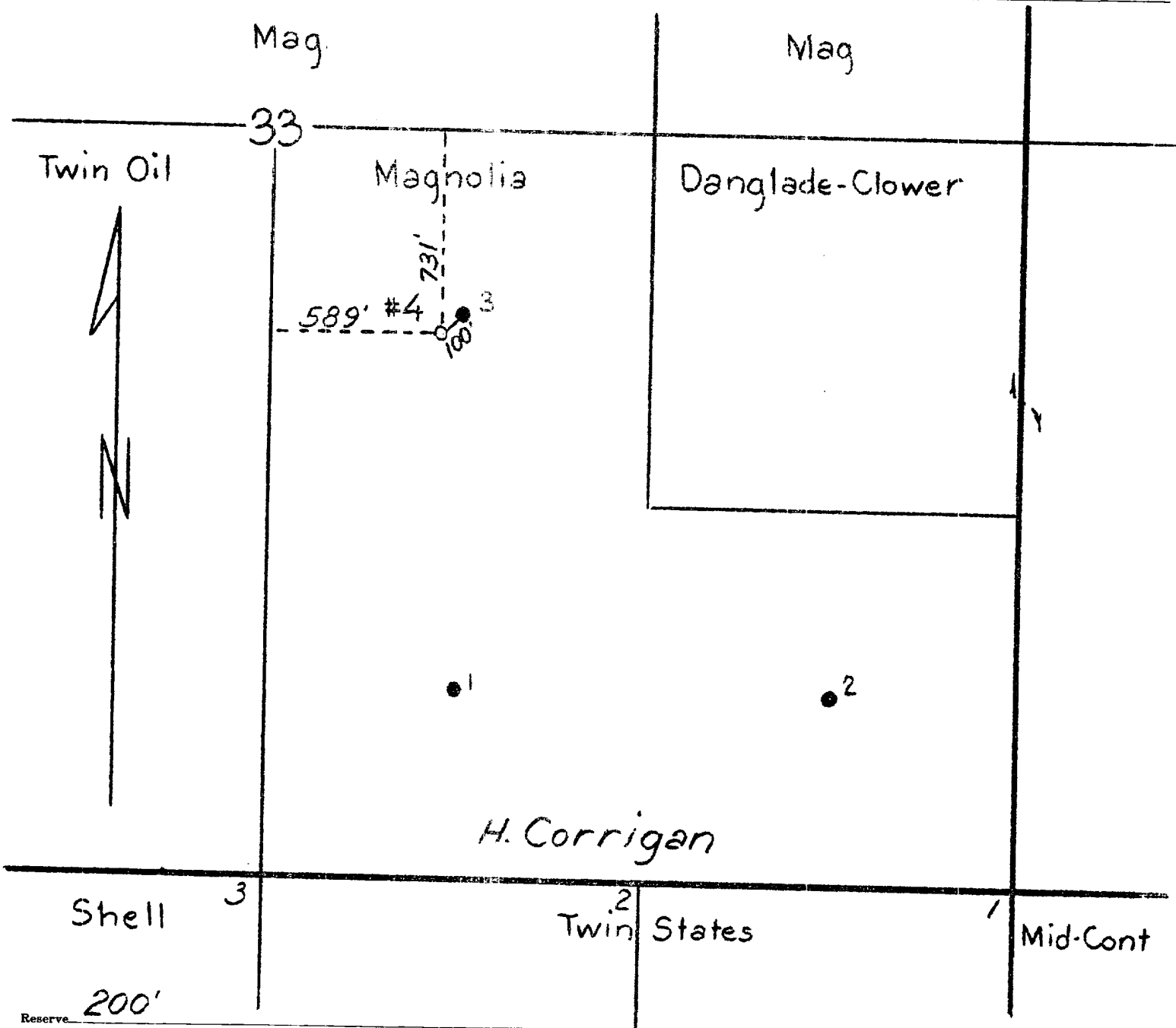
Lease A-B-C-D  
NM-693 acres 120 Sec. 33, T 21 S, 37 E

District Township

Lea

County, New Mexico

Scale 1" = 500'



Special instructions

Location changed on account of

Date work is commenced

194

Location approved by

Plat made by

R. M. Brady

Supt.

**Magnolia Petroleum Company**  
**PRODUCING DEPARTMENT**

Location for Well No. \_\_\_\_\_

\_\_\_\_\_

File No. \_\_\_\_\_