

District I
PO Box 1980, Hobbs, NM 88241-1980
District II
PO Drawer DD, Artesia, NM 88211-0719
District III
1000 Rio Brazos Rd., Artesia, NM 87410
District IV
PO Box 2088, Santa Fe, NM 87504-2088

State of New Mexico
Energy, Minerals & Natural Resources Department

OIL CONSERVATION DIVISION
PO Box 2088
Santa Fe, NM 87504-2088

Form C-10E
Revised February 10, 1994
Submit to Appropriate District Office
State Lease - 4 Copies
Fee Lease - 3 Copies

☐ AMENDED REPORT

WELL LOCATION AND ACREAGE DEDICATION PLAT

API Number 30-025-07010	Pool Code 72480	Pool Name BLINEBRY OIL & GAS (PRO GAS)
Property Code 004180	Property Name F. F. HARDISON "B"	Well Number 3
OGPD No. 007673	Operator Name Exxon Corp.	Deviation 3429'

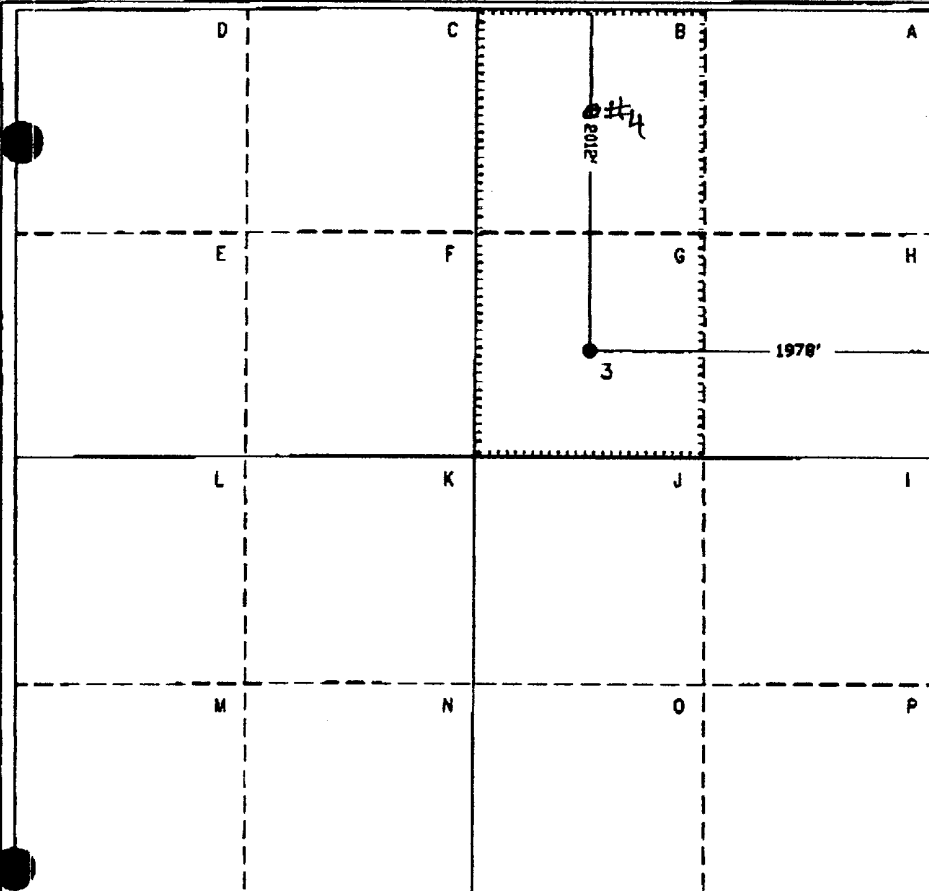
Surface Location

UL or lot no. G	Section 34	Township 21S	Range 37E	Lot Idn	Feet from the 2012	North/South line NORTH	Feet from the 1978	East/West line EAST	County LEA
--------------------	---------------	-----------------	--------------	---------	-----------------------	---------------------------	-----------------------	------------------------	---------------

Bottom Hole Location If Different From Surface

UL or lot no.	Section	Township	Range	Lot Idn	Feet from the	North/South line	Feet from the	East/West line	County
Dedicated Acres 80					Job# or Well	Consolidation Code	Order No. NSP-1728-A <L> <SD>		

NO ALLOWABLE WILL BE ASSIGNED TO THIS COMPLETION UNTIL ALL INTERESTS HAVE BEEN CONSOLIDATED
OR A NON-STANDARD UNIT HAS BEEN APPROVED BY THE DIVISION

	OPERATOR CERTIFICATION I hereby certify that the information contained herein is true and complete to the best of my knowledge and belief. Signature: <u>C.H. Harper</u> Printed Name: C.H. Harper Title: Permits Supervisor Date:
	SURVEYOR CERTIFICATION I hereby certify that the well location shown on this plat was plotted from field notes of actual surveys made by me or under my supervision, and that the same is true and correct to the best of my belief. Date of Survey: Signature and Seal of Professional Surveyor: Certificate Number:

Distance to nearest Town 0.12 Miles E of <u>FUNICE</u> , New Mexico	Drawn By DA	Date 11/09/99	Drawing File Name File No.: A10294-3
--	----------------	------------------	---

OIL CONSERVATION DIVISION

DISTRICT I
P.O. Box 1980, Hobbs, NM 88240

DISTRICT II
P.O. Drawer DD, Artesia, NM 88210

DISTRICT III
1000 Rio Brazos Rd., Aztec, NM 87410

P.O. Box 2088
Santa Fe, New Mexico 87504-2088

WELL LOCATION AND ACREAGE DEDICATION PLAT

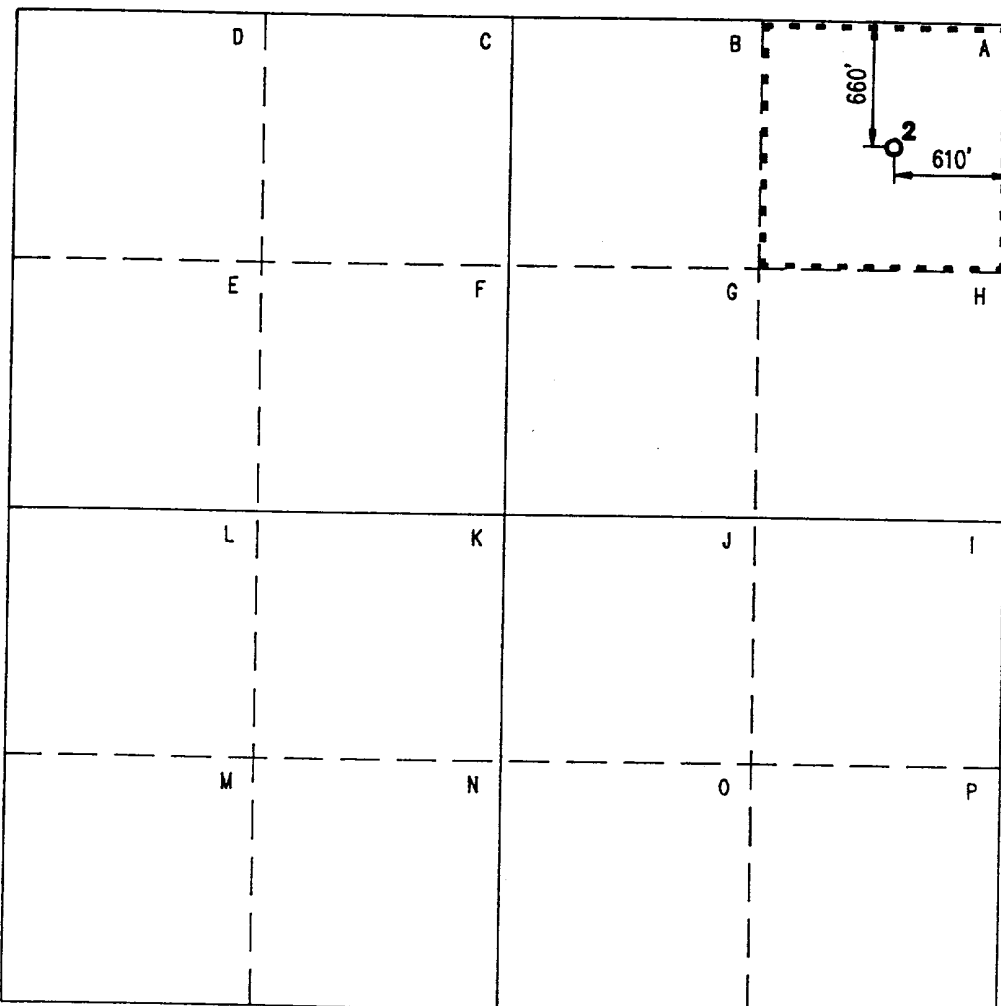
All distances must be from the outer boundaries of the Section.

Operator Exxon Corporation			Lease F.F. HARDISON "B"		Well No. 2
Unit Letter A	Section 34	Township 21/S	Range 37/E	NMPM	County LEA
Actual Footage Location of Well: 660 feet from the NORTH line and 610 feet from the EAST line.					
Ground level Elev. 3391'	Producing Formation BLINEBRY		Pool BLINEBRY OIL & GAS		Dedicated Acreage: 40 Acres

- Outline the acreage dedicated to the subject well by colored pencil or hatchure marks on the plat below.
- If more than one lease is dedicated to the well, outline each and identify the ownership thereof (both as to working interest and royalty).
- If more than one lease of different ownership is dedicated to the well, have the interest of all owners been consolidated by communitization, unitization, force-pooling, etc.?
☐ Yes ☐ No If answer is "yes", type of consolidation _____

If answer is "no", list the owners and tract descriptions which have actually been consolidated. (Use reverse side of this form if necessary.) _____

No allowable will be assigned to the well until all interests have been consolidated (by communitization, unitization, forced-pooling, or otherwise) or until a non-standard unit, eliminating such interest, has been approved by the Division.



OPERATOR CERTIFICATION

I hereby certify that the information contained herein is true and complete to the best of my knowledge and belief.

Signature
Charlotte Harper
Printed Name
Charlotte Harper

Position
PERMITS SUPERVISOR

Company
Exxon Corporation
P.O. Box 1600-Midland, Tx.-79702

Date
9/24/90

SURVEYOR CERTIFICATION

I hereby certify that the well location shown on this plat was plotted from field notes of actual surveys made by me or under my supervision, and that the same is true and correct to the best of my knowledge and belief.

Date Surveyed
6/05/74

Signature & Seal of
Professional Surveyor

Certificate No.

1/2 Miles E of EUNICE, New Mexico.

C.E. File No. A-10472B

Exxon Lse. No. **52267**

NEW MEXICO OIL CONSERVATION COMMISSION

Form C-102
Supersedes C-128
Effective 1-1-65

State Lse. No. _____

WELL LOCATION AND ACREAGE DEDICATION PLAT

Federal Lse. No. _____

All distances must be from the outer boundaries of the Section.

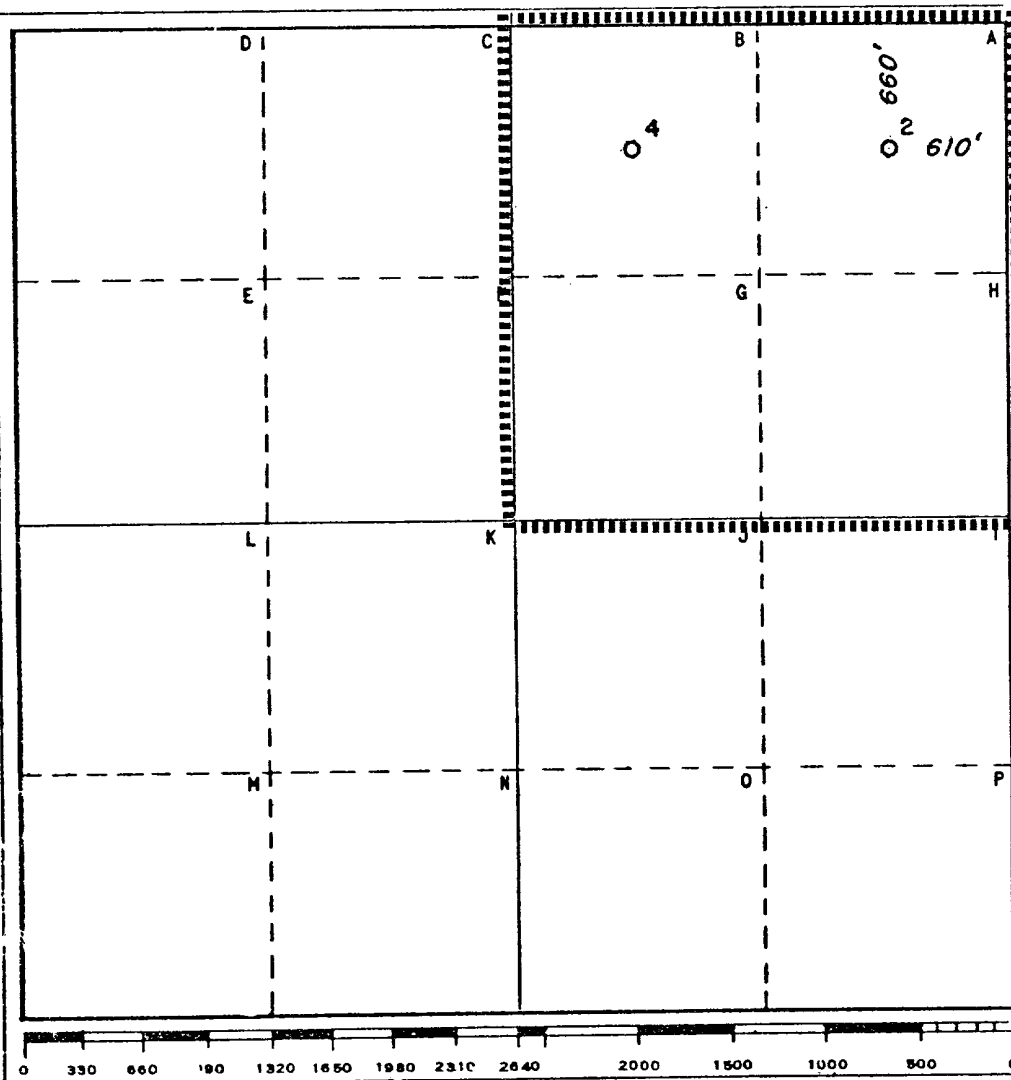
Operator Exxon Corporation		Lease F.F. HARDISON "B"		Well No. 2
Unit Letter A	Section 34	Township 21-S	Range 37-E	County LEA
Actual Footage Location of Well: 660 feet from the North line and 610 feet from the East line				
Ground Level Elev. 3391	Producing Formation Upper Clearfork	Pool Blinebry Gas	Dedicated Acreage: * 160 Acres	

1. Outline the acreage dedicated to the subject well by colored pencil or hatchure marks on the plat below.
2. If more than one lease is dedicated to the well, outline each and identify the ownership thereof (both as to working interest and royalty). * **Well No. 2 & Well No. 4 To Share 160 Ac. Proration Unit.**
3. If more than one lease of different ownership is dedicated to the well, have the interests of all owners been consolidated by communitization, unitization, force-pooling, etc?

☐ Yes ☐ No If answer is "yes," type of consolidation _____

If answer is "no," list the owners and tract descriptions which have actually been consolidated. (Use reverse side of this form if necessary.) _____

No allowable will be assigned to the well until all interests have been consolidated (by communitization, unitization, forced-pooling, or otherwise) or until a non-standard unit, eliminating such interests, has been approved by the Commission.



CERTIFICATION

I hereby certify that the information contained herein is true and complete to the best of my knowledge and belief.

Name **A. L. Clemmer**

Position **Proration Specialist**

Company **Exxon Corporation**
Box 1600 Midland, Texas

Date **June 5, 1974**

I hereby certify that the well location shown on this plat was plotted from field notes of actual surveys made by me or under my supervision, and that the same is true and correct to the best of my knowledge and belief.

Date Surveyed **June 5, 1974**

Registered Professional Engineer and/or Land Surveyor

H. S. Hootchfield

Certificate No. **1382**

4 Miles SW of **Eunice**, New Mexico

C.E. Sec. File No. **A-436**

NEW MEXICO OIL CONSERVATION COMMISSION

Well Location and Acreage Data

Section A.

1957 NOV 25

Date 8C 5-57

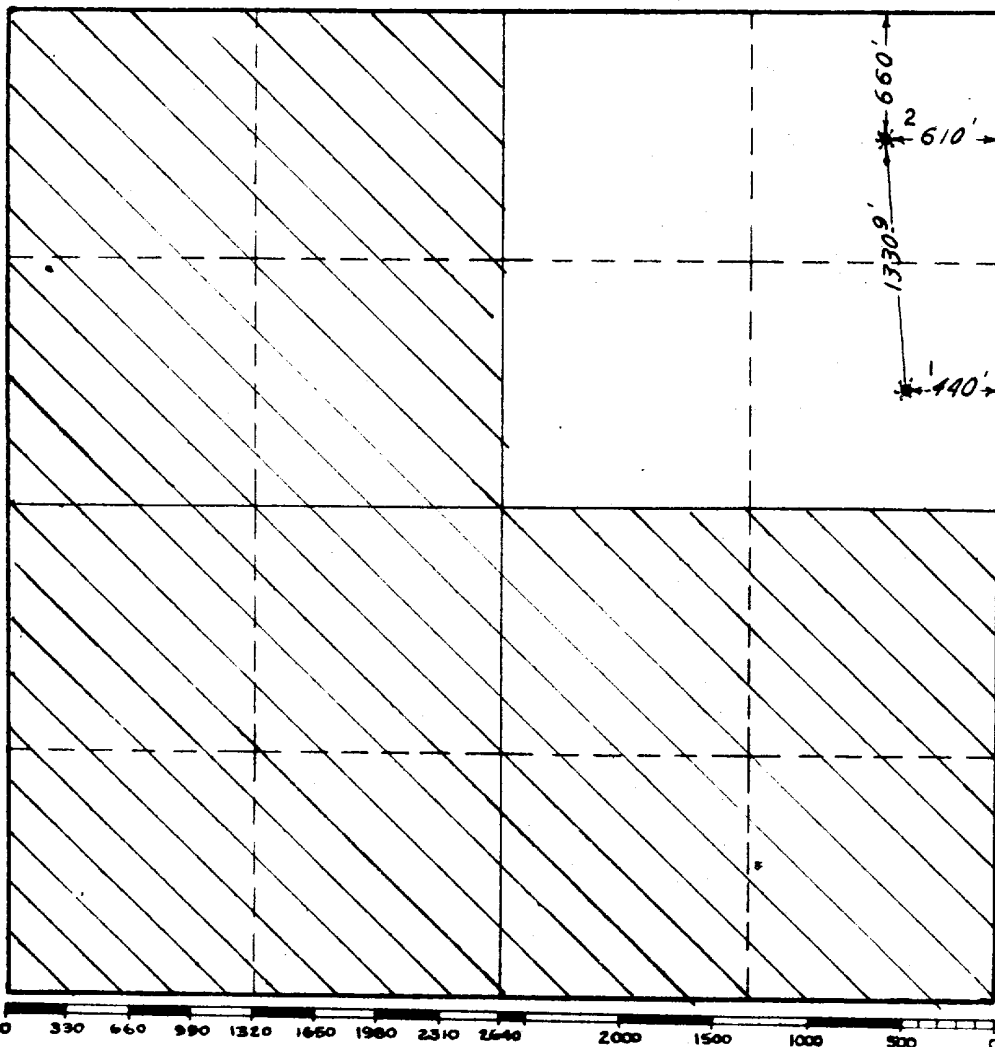
Operator HUMBLE OIL & REFG. CO Lease F.F. HARDISON ET AL "B"
Well No. 2 Unit Letter "A" Section 34 Township -21-S Range -37-E NMF
Located 660 Feet From NORTH Line, 610 Feet From EAST Line
County LEA G. L. Elevation _____ Dedicated Acreage 160 Acres
Name of Producing Formation TUBB & DRINKARD Pool TUBBS GAS DRINKARD OIL

1. Is the Operator the only owner* in the dedicated acreage outlined on the plat below?
Yes ☒ No ☐.
2. If the answer to question one is "no," have the interests of all the owners been consolidated by communitization agreement or otherwise? Yes ☐ No ☐. If answer is "yes," Type of Consolidation _____
3. If the answer to question two is "no," list all the owners and their respective interest below:

Owner

Land Description

Section B



This is to certify that information in Section A above is true and complete to the best of my knowledge and belief.

HUMBLE OIL & REFG.
(Operator)
H L Stensley
(Representative)
Assistant Division Sup
Box 1600 Midland, Te
Address

This is to certify that well location shown on plat in Section B was from field notes of actual surveys made by me or under my supervision and that same is true and correct to the best of my knowledge and belief.
Date Surveyed APRIL 3,

E.T. Shah
Registered Professional
Engineer and/or Land Su

Certificate No. 15713
2393

LEASE NO 52267