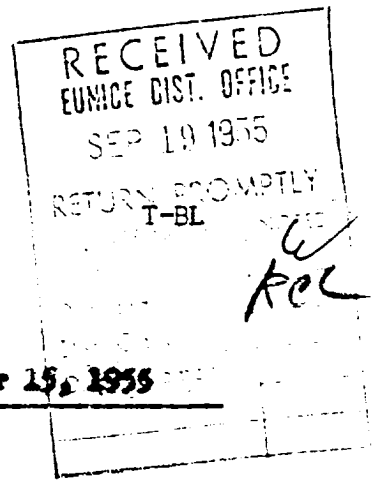


NEW MEXICO OIL CONSERVATION COMMISSION

P. O. BOX 2045

HOBBS, NEW MEXICO

DATE September 15, 1955



TO:

Continental Oil Co.

Box 68

Eunice, New Mexico

Oil Gas Dual Dr.-Tubb

Gentlemen:

Form C-104 for your Lockhart B-35 #1-G 34-21-37

Lease

Well No.-Unit

S-T-R

has been received:

1. And a 160 acre allowable will be assigned in the Tubb Pool.

2. No gas allowable can be assigned this well for the following reasons:

() Unorthodox location

(Order R_____ Rule 2)

() Non-Standard proration unit

(Order R_____ Rule 5-A)

() This well is outside the boundaries of a designated pool. Please file Form C-123.

OIL CONSERVATION COMMISSION

By

C. M. Rieder

Engineer District 1

SEP 16 1955

cc;Transporter

EXHIBIT A

Submit to Appropriate
District Office
State Lease - 4 copies
Fee Lease - 3 copies

State of New Mexico
Energy, Minerals and Natural Resources Department

Form C-102
Revised 1-1-89

OIL CONSERVATION DIVISION

P.O. Box 2088
Santa Fe, New Mexico 87504-2088

DISTRICT I

P.O. Box 1980, Hobbs, NM 88240

DISTRICT II

P.O. Drawer DD, Artesia, NM 88210

DISTRICT III

1000 Rio Brazos Rd., Aztec, NM 87410

WELL LOCATION AND ACREAGE DEDICATION PLAT

All Distances must be from the outer boundaries of the section

Operator Conoco, Inc.			Lease Lockhart B-35		Well No. 3
Unit Letter H	Section 35	Township 21S	Range 37E	County Lea	
Actual Footage Location of Well: 1980 feet from the north line and 660 feet from the east line					
Ground level Elev. 3369	Producing Formation Tubb		Pool Tubb Gas Pool		Dedicated Acreage: 160 Acres

1. Outline the acreage dedicated to the subject well by colored pencil or hectare marks on the plat below.

2. If more than one lease is dedicated to the well, outline each and identify the ownership thereof (both as to working interest and royalty).

3. If more than one lease of different ownership is dedicated to the well, have the interest of all owners been consolidated by communitization, unitization, force-pooling, etc.?

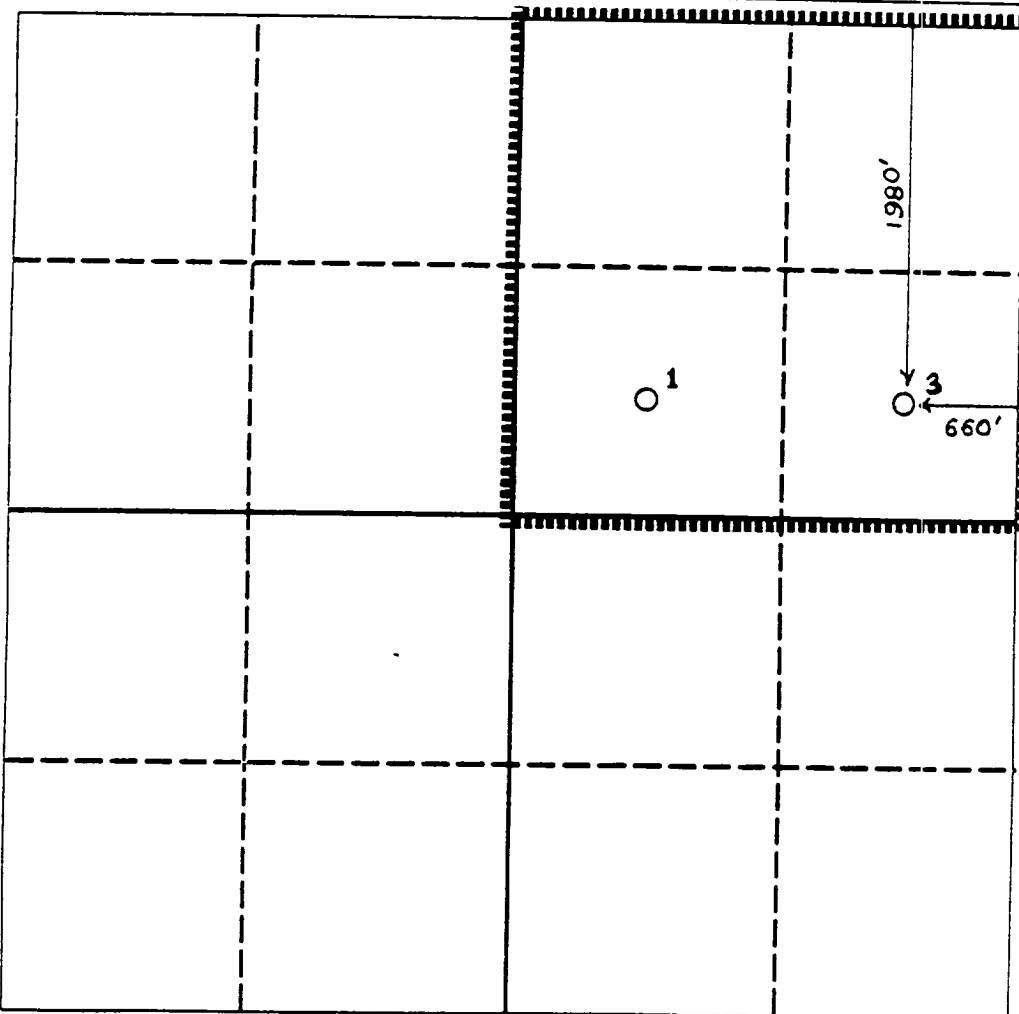
☐ Yes

☐ No

If answer is "yes" type of consolidation

If answer is "no" list the owners and tract descriptions which have actually been consolidated. (Use reverse side of this form if necessary.)

No allowable will be assigned to the well until all interests have been consolidated (by communitization, unitization, forced-pooling, or otherwise) or until a non-standard unit, eliminating such interest, has been approved by the Division.



OPERATOR CERTIFICATION

I hereby certify that the information contained herein is true and complete to the best of my knowledge and belief.

Signature

Jerry W. Hoover

Printed Name

Jerry W. Hoover

Position

Sr. Conservation Coord.

Company

Conoco, Inc.

Date

4/2/93

SURVEYOR CERTIFICATION

I hereby certify that the well location shown on this plat was plotted from field notes of actual surveys made by me or under my supervision, and that the same is true and correct to the best of my knowledge and belief.

Date Surveyed

Signature & Seal of
Professional Surveyor

Certificate No.




EXHIBIT B