

COUNTY	LFA	FIELD	Wantz-Abo	STATE	NY	OWDD
OPR	CONTINENTAL OIL CO.			MAP		
	2 Lockhart B-35					
	Sec 35, T-21-S, R-37-E			CO-ORD		
	660' ENL, 1980' FEL of Sec.					
Re-Spd	7-26-67	CLASS		EL		
Re-Cmp	9-13-67	FORMATION	DATUM	FORMATION	DATUM	
CSG & SX - TUBING						
13 3/8" at 254' w/200 sx						
9 5/8" at 2434' w/450 sx						
7" at 6554' w/500 sx						
5" lnr 6447-7310' w/85 sx						
LOGS EL GR RA IND HC A						
		TD 7310'		PBD 7309'		
(Bline) Perf 5786-5926' NO CHANGE						

IP (Abo) Perf 6723-7297' F 350 BOPD + 13 BW. Pot based on 24 hr test thru 1/4" chk, TP 640#.

Distribution limited and publication prohibited by subscribers' agreement.
Reproduction rights reserved by Williams & Lee Scouting Service, Inc.

CONT.	PRDP DEPTH	7300'	TYPE	DD
DATE				

F.R. 7-13-67; OWDD
PD 7300' - Abo
(Orig. comp 5-24-47 from Drinkard perfs 6466-94',
& Bli Gas perfs 5500-5755', OTD 6555'; Re-Cmp
6-14-64 from Bli oil perfs 5786-5926', OTD 6555')
7-31-67 TD 6555'; Milling @ 6443'
8-7-67 TD 6555'; Prep drill cmt
8-11-67 Sqzd perfs 6466-94' w/50 sx
8-21-67 TD 6628'; Trip
8-25-67 Drlg. 6957' lm
9-5-67 Drlg. 7079' lm
TD 7310'; Prep drill cmt
Deepened from 6555' to 7310'
Ran 5" liner
Perf @ 6723', 6776', 6856', 6868', 6922', 6941';

9-11-67 Continued
6971', 6999', 7076', 7090', 7106', 7119', 7135',
7151', 7252', 7260', 7297' w/1 SPI
Acid (6723-7297') 1000 gals.
Frac (6723-7297') 30,000 gals jelled wtr + 30,000#
sd
9-15-67 TD 7310'; PBD 7309'; Prep test lower perfs
Ret BP @ 7036'
Acid (6723-6999') 30 bbls
Frac (6723-6999') 30,000 gals wtr + 30,000# sd
Pulled BP @ 7036'
Flwd 350 BO + 13 BFW in 24 hrs (6723-7297')
9-22-67 TD 7310'; PBD 7309'; Rng tubing
Swbd 29 BO + 17 BW in 11 hrs

10-2-67 TD 7310'; PBD 7309'; Complete
10-3-67 COMPLETION REPORTED

COUNTY	LEA	FIELD	Blinebry	STATE	NM	OWWO
OPR	CONTINENTAL OIL COMPANY					MAP
2 Lockhart B-35						
Sec. 35, T-21-S, R-37-E					CO-ORD	
660' fr N Line & 1980' fr E Line of Sec.						
Re-Spud 5-18-64						
Re-Comp 6-14-64						
		CLASS		EL		
		FORMATION	DATUM	FORMATION	DATUM	
CSG & SX - TUBING						
13 3/8"	254'	200				
9 5/8"	2434'	450				
7"	6554'	500				
LOGS EL GR RA IND HC A						
		TD 6555', PBD 6392'				

IP Blinebry Perfs 5786-5926' Flwd 58 BOPD + 7 BW. Pot. Based on 24 hr test thru 20/64" chk., 'TP 700#, CF 1100#;

Distribution limited and publication prohibited by subscribers' agreement.
Reproduction rights reserved by Williams & Lee Scouting Service, Inc.

CONT.	PROP DEPTH	TYPE
DATE		

2-8-65 F.R.C. 2-11-65; OWWO, OTD 6555'
Orig. comp from Drinkard perfs 6466-94' &
Blinebry gas perfs 5500-5755'.
TD 6555', PBD 6392', COMPLETED.
Set CIBP @ 6400', PB to 6392' to shut off
Drinkard perfs 6466-94'
Squeezed Blinebry Gas Perfs 5500-5755'
DO to 6392'
Perf (Blinebry) @ 5786', 5808', 5828', 5833',
5848', 5876', 5898', 5904', 5915', 5926' W/1 SPF
Ac. 750 gals.,
Frac 17,500 gals oil + 26,250# sd. 5876-5926'.
Ac. 750 gals.,
Frac 17,300 gals oil + 26,250# sd. 5786-5848'.

OIL CONSERVATION COMMISSION

P. O. BOX 2088
SANTA FE, NEW MEXICO 87501

AUG 21 14 50 AM '69
August 21, 1969

**Continental Oil Company
P. O. Box 460
Hobbs, New Mexico 88240**

Attention: Mr. L. P. Thompson

Re: Administrative Order MSP-675

Gentlemen:

**Reference is made to your application to suspend
the above-described administrative order.**

**You are hereby notified that Administrative Order
MSP-675 will be held in abeyance until such time as
your Lockhart B-35 Well No. 2, located in Unit B of
Section 35, Township 21 South, Range 37 East, NMFM,
Blinberry Gas Pool, Lea County, New Mexico, is reclassi-
fied as a gas well in said pool.**

Very truly yours,

**A. L. PORTER, Jr.
Secretary-Director**

ALP/GMH/esr

**cc: Oil Conservation Commission - Hobbs
Oil & Gas Engineering Committee - Hobbs
Proration Department, OCC - Santa Fe**

C
O
P
Y

NUMBER OF COPIES RECEIVED	
DISTRIBUTION	
SANTA FE	
FILE	
U.S.G.S.	
LAND OFFICE	
TRANSPORTER	OIL GAS
PRODUCTION OFFICE	
OPERATOR	

NEW MEXICO OIL CONSERVATION COMMISSION
WELL LOCATION AND ACREAGE DEDICATION PLAT
 SEE INSTRUCTIONS FOR COMPLETING THIS FORM ON THE REVERSE SIDE.

FORM C-128
Revised 5/1/57

APR 20 7 49 AM '64

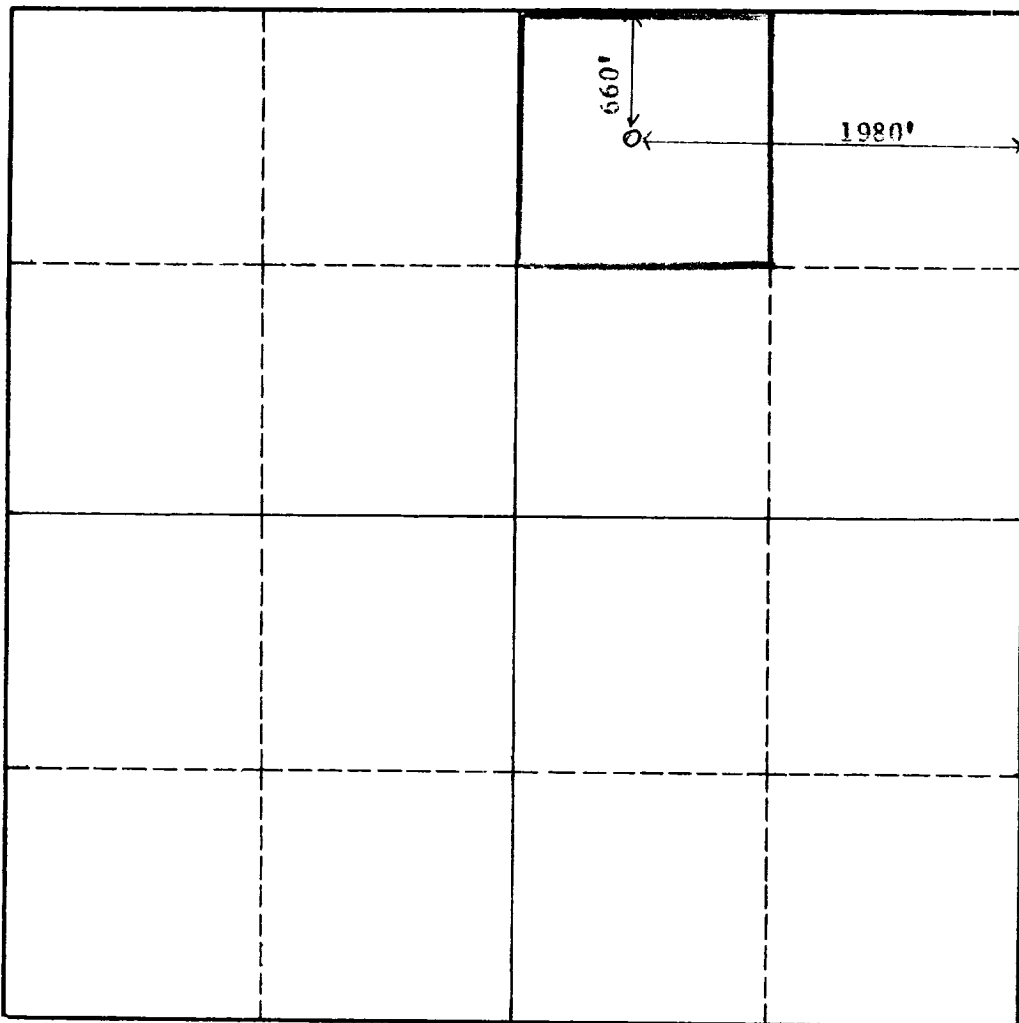
SECTION A

Operator Continental Oil Company			Lease Lockhart B-35		Well No. 2
Unit Letter B	Section 35	Township 21 South	Range 37 E	County Lea	
Actual Footage Location of Well: 660 feet from the North line and 1980 feet from the East line					
Ground Level Elev. 3372	Producing Formation Blinebry		Pool Blinebry Gas		Dedicated Acreage: 40 Acres

1. Is the Operator the only owner in the dedicated acreage outlined on the plat below? YES ☒ NO ☐ . ("Owner" means the person who has the right to drill into and to produce from any pool and to appropriate the production either for himself or for himself and another. (65-3-29 (e) NMSA 1935 Comp.)
2. If the answer to question one is "no," have the interests of all the owners been consolidated by communitization agreement or otherwise? YES ☐ NO ☐ . If answer is "yes," Type of Consolidation _____
3. If the answer to question two is "no," list all the owners and their respective interests below:

Owner	Land Description

SECTION B



CERTIFICATION

I hereby certify that the information in SECTION A above is true and complete to the best of my knowledge and belief.

Name
Position Assistant District Manager
Company Continental Oil Company
Date 4-15-64

NMOC-4 ABS

I hereby certify that the well location shown on the plat in SECTION B was plotted from field notes of actual surveys made by me or under my supervision, and that the same is true and correct to the best of my knowledge and belief.

Date Surveyed
Registered Professional Engineer and/or Land Surveyor

Certificate No.

0 330 660 990 1320 1650 1980 2310 2640 2000 1500 1000 500 0

INSTRUCTIONS FOR COMPLETION OF FORM C-128

1. Operator shall furnish and certify to the information called for in Section A.
2. Operator shall outline the dedicated acreage for *both* oil and gas wells on the plat in Section B.
3. A registered professional engineer or land surveyor registered in the State of New Mexico or approved by the Commission shall show on the plat the location of the well and certify this information in the space provided.
4. All distances shown on the plat must be from the outer boundaries of the Section.
5. If additional space is needed for listing owners and their respective interests as required in question 3 of Section A, please use space below.

NUMBER OF COPIES RECEIVED	
DISTRIBUTION	
SANTA FE	
FILE	
U.S.G.S.	
LAND OFFICE	
TRANSPORTER	OIL GAS
PRORATOR OFFICE	
OPERATOR	

NEW MEXICO OIL CONSERVATION COMMISSION
WELL LOCATION AND ACREAGE DEDICATION PLAT
 SEE INSTRUCTIONS FOR COMPLETING THIS FORM ON THE REVERSE SIDE

FORM C-128
 Revised 5/1/57

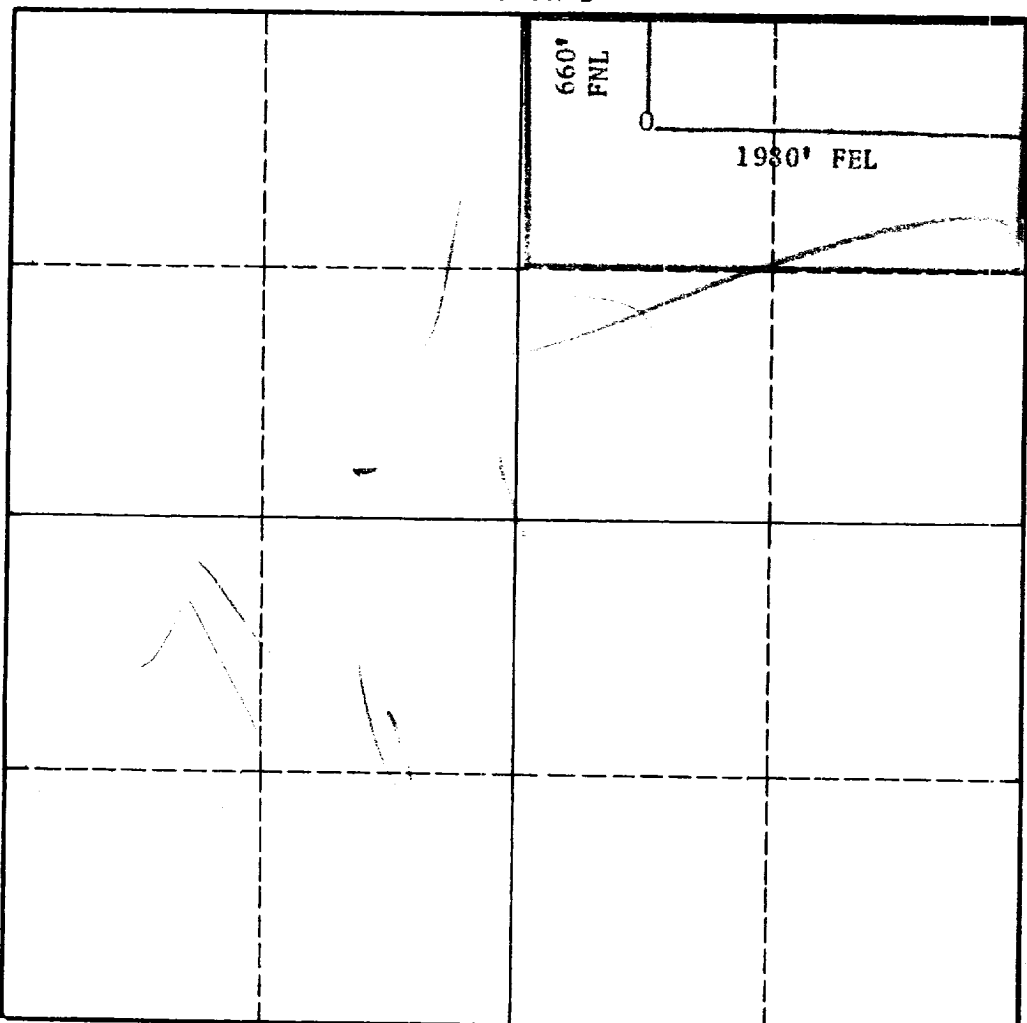
SECTION A

Operator Continental Oil Company			Lease Lockhart B-35		Well No. 2
Unit Letter B	Section 35	Township 21S	Range 37E	County Lea	
Actual Footage Location of Well: 660 feet from the North line and 1980 feet from the East line					
Ground Level Elev. 3372'	Producing Formation Blinebry		Pool Blinebry (Gas)		Dedicated Acreage: 80 Acres

1. Is the Operator the only owner in the dedicated acreage outlined on the plat below? YES ☒ NO ____ . ("Owner" means the person who has the right to drill into and to produce from any pool and to appropriate the production either for himself or for himself and another. (65-3-29 (e) NMSA 1935 Comp.)
2. If the answer to question one is "no," have the interests of all the owners been consolidated by communitization agreement or otherwise? YES ____ NO ____ . If answer is "yes," Type of Consolidation ____
3. If the answer to question two is "no," list all the owners and their respective interests below:

Owner	Land Description

SECTION B



CERTIFICATION

I hereby certify that the information in SECTION A above is true and complete to the best of my knowledge and belief.

Name
Position Staff Supervisor
Company Continental Oil Company
Date March 20, 1964

I hereby certify that the well location shown on the plat in SECTION B was plotted from field notes of actual surveys made by me or under my supervision, and that the same is true and correct to the best of my knowledge and belief.

Date Surveyed
Registered Professional Engineer and/or Land Surveyor

Certificate No.

0 330 660 990 1320 1650 1980 2310 2640 2000 1500 1000 500 0

INSTRUCTIONS FOR COMPLETION OF FORM C-128

1. Operator shall furnish and certify to the information called for in Section A.
2. Operator shall outline the dedicated acreage for *both* oil and gas wells on the plat in Section B.
3. A registered professional engineer or land surveyor registered in the State of New Mexico or approved by the Commission shall show on the plat the location of the well and certify this information in the space provided.
4. All distances shown on the plat must be from the outer boundaries of the Section.
5. If additional space is needed for listing owners and their respective interests as required in question 3 of Section A, please use space below.

NUMBER OF COPIES RECEIVED	
DISTRIBUTION	
SANTA FE	
FILE	
U.S.G.S.	
LAND OFFICE	
TRANSPORTER	OIL GAS
PRODUCTION OFFICE	
OPERATOR	

NEW MEXICO OIL CONSERVATION COMMISSION
WELL LOCATION AND ACREAGE DEDICATION PLAT
 SEE INSTRUCTIONS FOR COMPLETING THIS FORM ON THE REVERSE SIDE. C. C.

FORM C-128
Revised 5/1/57

JAN 28 10 31 AM '64

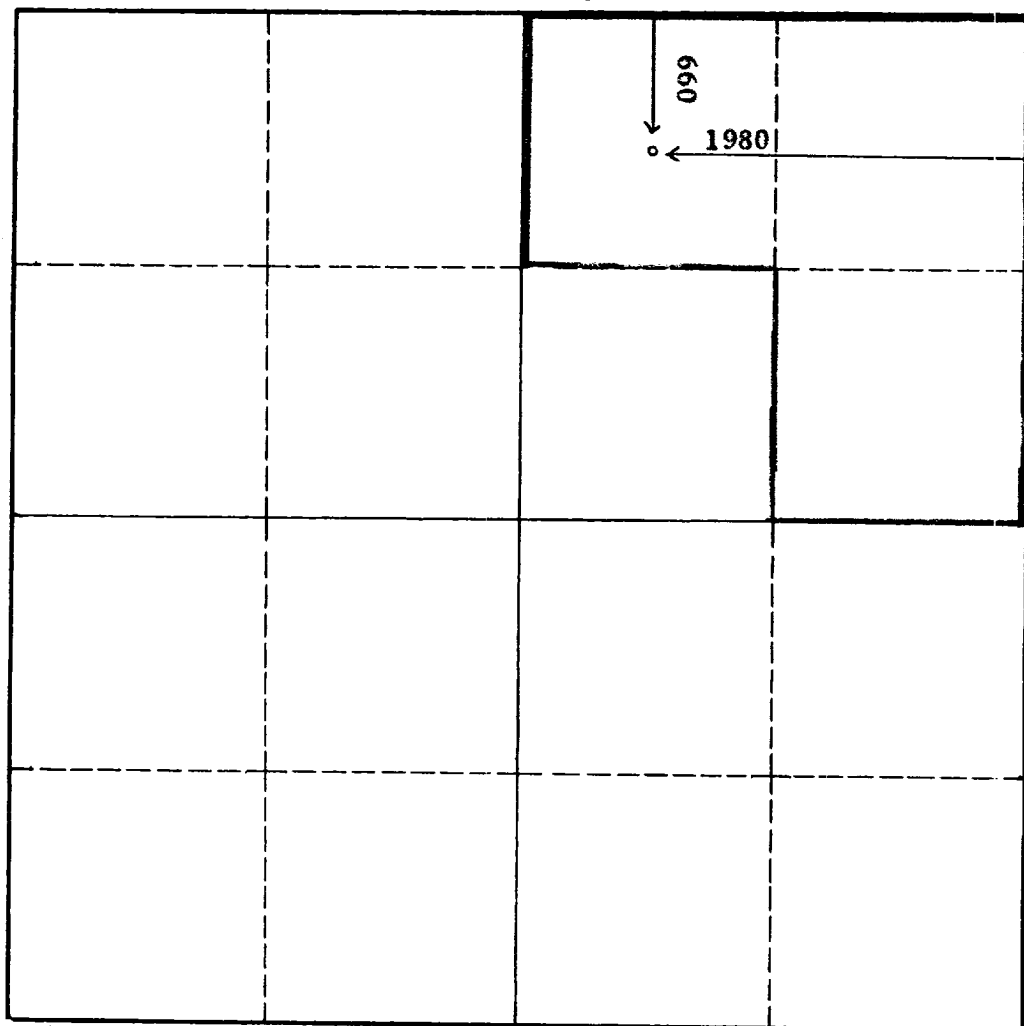
SECTION A

Operator Continental Oil Company			Lease Lockhart B-35		Well No. 2
Unit Letter B	Section 35	Township 21S	Range 37E	County Lea	
Actual Footage Location of Well: 660 feet from the North line and 1980 feet from the East line					
Ground Level Elev. 3372	Producing Formation Blinbry		Pool Blinbry Gas		Dedicated Acreage: 120 Acres

1. Is the Operator the only owner in the dedicated acreage outlined on the plat below? YES ☒ NO ____ . ("Owner" means the person who has the right to drill into and to produce from any pool and to appropriate the production either for himself or for himself and another. (65-3-29 (e) NMSA 1935 Comp.)
2. If the answer to question one is "no," have the interests of all the owners been consolidated by communitization agreement or otherwise? YES ____ NO ____ . If answer is "yes," Type of Consolidation ____
3. If the answer to question two is "no," list all the owners and their respective interests below:

Owner	Land Description

SECTION B



CERTIFICATION


I hereby certify that the information in SECTION A above is true and complete to the best of my knowledge and belief.

Name
 POSITION
Supervising Engineer
 Company
Continental Oil Company
 Date
1-24-64

I hereby certify that the well location shown on the plat in SECTION B was plotted from field notes of actual surveys made by me or under my supervision, and that the same is true and correct to the best of my knowledge and belief.

Date Surveyed
 Registered Professional Engineer and/or Land Surveyor

Certificate No.



INSTRUCTIONS FOR COMPLETION OF FORM C-128

1. Operator shall furnish and certify to the information called for in Section A.
2. Operator shall outline the dedicated acreage for *both* oil and gas wells on the plat in Section B.
3. A registered professional engineer or land surveyor registered in the State of New Mexico or approved by the Commission shall show on the plat the location of the well and certify this information in the space provided.
4. All distances shown on the plat must be from the outer boundaries of the Section.
5. If additional space is needed for listing owners and their respective interests as required in question 3 of Section A, please use space below.

NEW MEXICO
OIL CONSERVATION COMMISSION

Gas Well Plat

Date 9-27-55

Continental
Operator

Lockhart B-35
Lease

2
Well No.

Name of Producing Formation Blinebry Pool Blinebry

No. Acres Dedicated to the Well 160

SECTION 35 TOWNSHIP 21S RANGE 37E

		☼ 2	• 4
		☼ 1	• 3

I hereby certify that the information given above is true and complete to the best of my knowledge.

Name W. E. Allen
Position District Superintendent
Representing Continental Oil Co.
Address Box 68, Eunice, New Mex.

(over)

INSTRUCTIONS

1. Is this gas well a dual completion? Yes ☒ No ☐
2. If the answer to Question 1 is Yes, are there any other dually completed wells within the dedicated acreage? Yes ☒ No ☐

A separate plat must be filed for each gas well, outlining the area dedicated to such well and showing the location of all other wells (oil and gas) within the outlined area.

Mail in duplicate to the district office for the district in which the well is located.