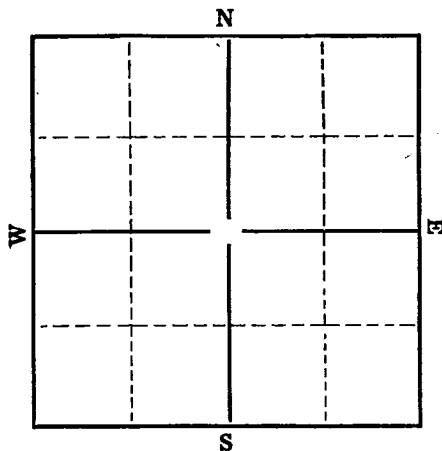


Drinbard

# SCOUT REPORT

## NEW MEXICO OIL CONSERVATION COMMISSION



Company Moran Drilg Co.  
 Farm Name Elliott Well No. 1  
 Sec. 35 Twp. 21 Range 27 County Lea  
 Feet from Line: 1980 N. S. E. 560 W.  
 Elevation 338' Method F  
 Contractor \_\_\_\_\_  
 Spudded 10-18-46 Completed 12-14-46

### AMOUNT CASING & CEMENTING RECORD

Size	Feet	Inches	Sax Cement
<u>1 3/8"</u>	<u>240</u>		<u>200</u>
<u>9 5/8"</u>	<u>2632</u>		<u>450</u>

### TUBING RECORD

PACKER \_\_\_\_\_

### ACID RECORD Gals.


TA	<u>1190</u>	TG	<u>5135</u>
TX	<u>1300</u>	TSA	<u>3900</u>
TCA		TGI	
BX	<u>2425</u>	TYo	
TY	<u>2550</u>	TABo	
TSR		TPenn	
TQ		TOrd	

Top Submer 6000  
Top Pay 6470

### SHOOTING RECORD

No. of Quarts	From	To
S/	S/	S/
S/	S/	S/
S/	S/	S/

Date	Location	Date	Location
<u>9-24</u>	<u>Location</u>	<u>12-4</u>	<u>Ø 16 1/2 L</u>
<u>10-8</u>		<u>12-11</u>	<u>Ø 65 1/2 L</u>
<u>10-15</u>	<u>Bldg Derrick</u>	<u>12-5</u>	<u>IR 5577 I.P. Flow 8888 80</u>
<u>10-23</u>	<u>Ø 1250 L</u>		<u>in 24 hrs. then used 2" log</u>
<u>10-31</u>	<u>IR 2632 L King Leg</u>		<u>6500 2 R 116</u>
<u>11-6</u>	<u>IR 3343 L Fishing drill</u>		
	<u>collars</u>		
<u>11-13</u>	<u>Ø 4115 L</u>		
<u>11-20</u>	<u>Ø 4918 L</u>		
<u>11-26</u>	<u>Ø 5620 L</u>		



**NEW MEXICO OIL CONSERVATION COMMISSION  
WELL LOCATION AND ACREAGE DEDICATION PLAT**

Form C-102  
Supersedes C-128  
Effective 1-1-71

All distances must be from the outer boundaries of the Section.

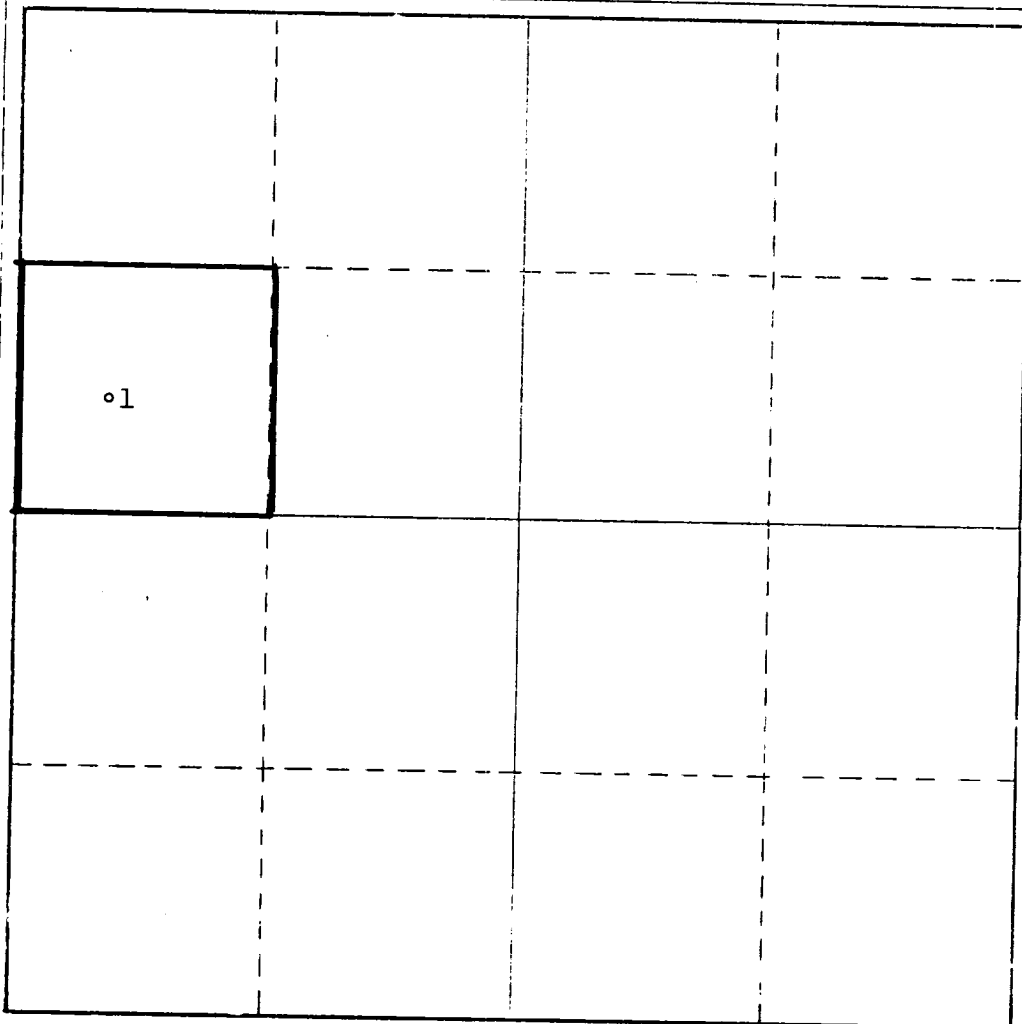
Operator <b>E. F. Moran, Inc.</b>			Lease <b>E. M. Elliott</b>		Well No. <b>1</b>
Unit Letter <b>E</b>	Section <b>35</b>	Township <b>21S</b>	Range <b>37E</b>	County <b>Lea</b>	
Actual Footage Location of Well:					
<b>560</b> feet from the <b>West</b> line and <b>1980</b> feet from the <b>North</b> line					
Ground Level Elev.	Producing Formation <b>Blinebry</b>	Pool <b>Blinebry Gas</b>	Dedicated Acreage: <b>40</b> Acres		

1. Outline the acreage dedicated to the subject well by colored pencil or hatchure marks on the plat below.
2. If more than one lease is dedicated to the well, outline each and identify the ownership thereof (both as to working interest and royalty).
3. If more than one lease of different ownership is dedicated to the well, have the interests of all owners been consolidated by communitization, unitization, force-pooling, etc?

☐ Yes ☒ No If answer is "yes" type of consolidation \_\_\_\_\_

If answer is "no," list the owners and tract descriptions which have actually been consolidated. (Use reverse side of this form if necessary.) \_\_\_\_\_

No allowable will be assigned to the well until all interests have been consolidated (by communitization, unitization, forced-pooling, or otherwise) or until a non-standard unit, eliminating such interests, has been approved by the Commission.



**CERTIFICATION**

*I hereby certify that the information contained herein is true and complete to the best of my knowledge and belief.*

*K. D. McPeters*

Name  
**K. D. McPeters**

Position  
**Agent**

Company  
**E. F. Moran, Inc.**


Date  
**April 3, 1972**

*I hereby certify that the well location shown on this plat was plotted from field notes of actual surveys made by me or under my supervision, and that the same is true and correct to the best of my knowledge and belief.*

Date Surveyed \_\_\_\_\_

Registered Professional Engineer and/or Land Surveyor \_\_\_\_\_

Certificate No. \_\_\_\_\_



RECEIVED

APR 1972

OIL CONSERVATION COMM.  
HOBBS, N. M.