

District I
PO Box 1900, Hondo, NM 88241-1900
District II
811 S. 1st Street, Artesia, NM 88210-2834
District III
1800 Rio Brazos Rd., Aztec, NM 87410
District IV
PO Box 2088, Santa Fe, NM 87504-2088

State of New Mexico
Energy, Minerals & Natural Resources Department

or M
Re-

Form C-102

Revised February 10, 1994

Instructions on back

Submit to Appropriate District Office

State Lease - 4 Copies

Fee Lease - 3 Copies

OIL CONSERVATION DIVISION
P.O. Box 2088
Santa Fe, NM 87504-2088

☐ AMENDED REPORT

WELL LOCATION AND ACREAGE DEDICATION PLAT

¹ API Number 30-025-07040	² Pool Code 72480	³ Pool Name B11nebry 011 & Gas
⁴ Property Code 6454	⁵ Property Name Mark Owen	⁶ Well Number 3
⁷ OGRID No. 014021	⁸ Operator Name Marathon Oil Company	⁹ Elevation GL: 3371'

¹⁰ Surface Location

UL or lot no. N	Section 35	Township 21S	Range 37E	Lot. Idn	Feet from the 660	North/South Line SOUTH	Feet from the 1980	East/West line WEST	County LEA
--------------------	---------------	-----------------	--------------	----------	----------------------	---------------------------	-----------------------	------------------------	---------------

¹¹ Bottom Hole Location If Different From Surface

UL or lot no.	Section	Township	Range	Lot. Idn	Feet from the	North/South Line	Feet from the	East/West line	County
---------------	---------	----------	-------	----------	---------------	------------------	---------------	----------------	--------

¹² Dedicated Acres 120	¹³ Joint or Infill	¹⁴ Consolidation Code	¹⁵ Order No. NSP-1774 (SD)
--------------------------------------	-------------------------------	----------------------------------	--

NO ALLOWABLE WILL BE ASSIGNED TO THIS COMPLETION UNTIL ALL INTERESTS HAVE BEEN CONSOLIDATED
OR A NON-STANDARD UNIT HAS BEEN APPROVED BY THE DIVISION

			35	¹⁷ OPERATOR CERTIFICATION I hereby certify that the information contained herein is true and complete to the best of my knowledge and belief. _____ Signature Thomas Kacir _____ Printed Name Production Engineer _____ Title 6/03/97 _____ Date
				¹⁸ SURVEYOR CERTIFICATION I hereby certify that the well location shown on this plat was plotted from field notes of actual surveys made by me or under my supervision, and that the same is true and correct to the best of my belief. _____ Date of Survey _____ Signature and Seal of Professional Surveyor _____ Certificate Number

District I
PO Box 1980, Hobbs, NM 88241-1980
District II
PO Drawer DD, Artesia, NM 88211-0719
District III
1000 Rio Brazos Rd., Aztec, NM 87410
District IV
PO Box 2088, Santa Fe, NM 87504-2088

State of New Mexico
Energy, Minerals & Natural Resources Department

OIL CONSERVATION DIVISION
P.O. Box 2088
Santa Fe, NM 87504-2088

Form C-102
Revised February 10, 1994
Instructions on back
Submit to Appropriate District Office
State Lease - 4 Copies
Fee Lease - 3 Copies

☐ AMENDED REPORT


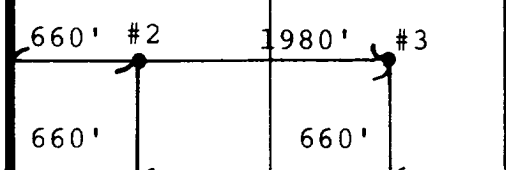
WELL LOCATION AND ACREAGE DEDICATION PLAT

¹ API Number 30-025-07039		² Pool Code 72480		³ Pool Name Blinebry Oil & Gas	
⁴ Property Code 6454		⁵ Property Name Mark Owen			⁶ Well Number 3
⁷ OGRID No. 014021		⁸ Operator Name Marathon Oil Company			⁹ Elevation GL:3365

¹⁰ Surface Location									
UL or lot no. N	Section 35	Township 21-S	Range 37-E	Lot. Idn	Feet from the 660	North/South Line South	Feet from the 1980	East/West line West	County Lea

¹¹ Bottom Hole Location If Different From Surface									
UL or lot no.	Section	Township	Range	Lot. Idn	Feet from the	North/South Line	Feet from the	East/West line	County
¹² Dedicated Acres 160									
¹³ Joint or Infill									
¹⁴ Consolidation Code									
¹⁵ Order No.									

NO ALLOWABLE WILL BE ASSIGNED TO THIS COMPLETION UNTIL ALL INTERESTS HAVE BEEN CONSOLIDATED
OR A NON--STANDARD UNIT HAS BEEN APPROVED BY THE DIVISION

				¹⁷ OPERATOR CERTIFICATION I hereby certify that the information contained herein is true and complete to the best of my knowledge and belief.	
				 Signature Thomas M. Price Printed Name Advanced Engineering Tech. Title 2/13/95 Date	
				¹⁸ SURVEYOR CERTIFICATION I hereby certify that the well location shown on this plat was plotted from field notes of actual surveys made by me or under my supervision, and that the same is true and correct to the best of my belief.	
				Date of Survey Signature and Seal of Professional Surveyor: Certificate Number	
					

District I
PO Box 1980, Hobbs, N.M. 88241-1980
District II
811 S. 1st Street, Artesia, NM 88210-2834
District III
1000 Rio Brazos Rd., Aztec, NM 87410
District IV
PO Box 2088, Santa Fe, NM 87504-2088

OIL CONSERVATION DIVISION
P.O. Box 2088
Santa Fe, NM 87504-2088

Revised February 10, 1994
Instructions on back
Submit to Appropriate District Office
State Lease - 4 Copies
Fee Lease - 3 Copies

☐ AMENDED REPORT

WELL LOCATION AND ACREAGE DEDICATION PLAT

¹ API Number 30-025-07039	² Pool Code 72480	³ Pool Name Blinebry Oil & Gas
⁴ Property Code 6454	⁵ Property Name Mark Owen	⁶ Well Number 3
⁷ OGRID No. 014021	⁸ Operator Name Marathon Oil Company	⁹ Elevation GL:3365

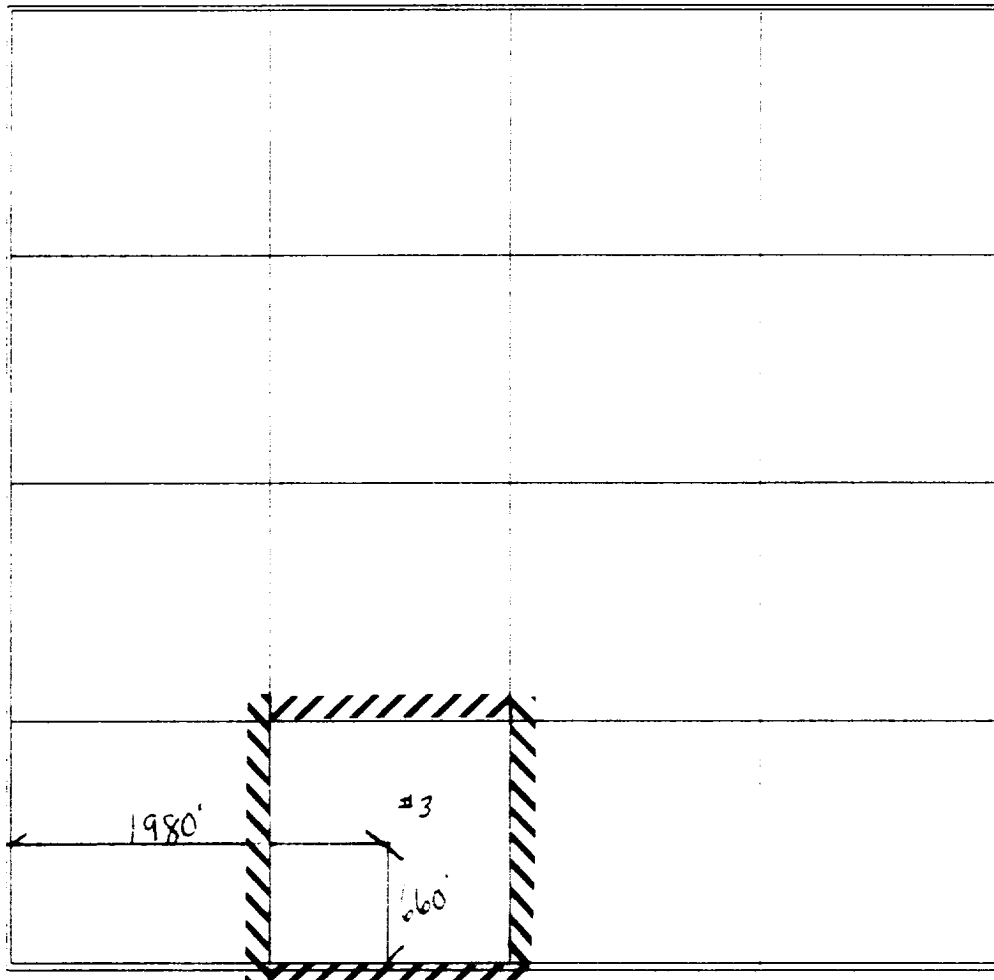
¹⁰ Surface Location									
UL or lot no. N	Section 35	Township 21-S	Range 37-E	Lot. Idn	Feet from the 660	North/South Line South	Feet from the 1980	East/West line West	County Lea

¹¹ Bottom Hole Location If Different From Surface

UL or lot no.	Section	Township	Range	Lot. Idn	Feet from the	North/South Line	Feet from the	East/West line	County
---------------	---------	----------	-------	----------	---------------	------------------	---------------	----------------	--------

¹² Dedicated Acres 40	¹³ Joint or Infill	¹⁴ Consolidation Code	¹⁵ Order No.
-------------------------------------	-------------------------------	----------------------------------	-------------------------

NO ALLOWABLE WILL BE ASSIGNED TO THIS COMPLETION UNTIL ALL INTERESTS HAVE BEEN CONSOLIDATED
OR A NON-STANDARD UNIT HAS BEEN APPROVED BY THE DIVISION

	¹⁷ OPERATOR CERTIFICATION I hereby certify that the information contained herein is true and complete to the best of my knowledge and belief.
	Signature <u>Thomas M. Price</u> Printed Name <u>Thomas M. Price</u> Title <u>Advanced Engineering Tech.</u> Date <u>5/25/95</u>
	¹⁸ SURVEYOR CERTIFICATION I hereby certify that the well location shown on this plat was plotted from field notes of actual surveys made by me or under my supervision and that the same is true and correct to the best of my belief.

Date of Survey
Signature and Seal of Professional Surveyor
Certificate Number

Submit to Appropriate
District Office
State Lease - 4 copies
Fee Lease - 3 copies

State of New Mexico
Energy, Minerals and Natural Resources Department

Form C-102
Revised 1-1-89

OIL CONSERVATION DIVISION

DISTRICT I
P.O. Box 1980, Hobbs, NM 88240

P.O. Box 2088

Santa Fe, New Mexico 87504-2088

DISTRICT II
P.O. Drawer DD, Artesia, NM 88210

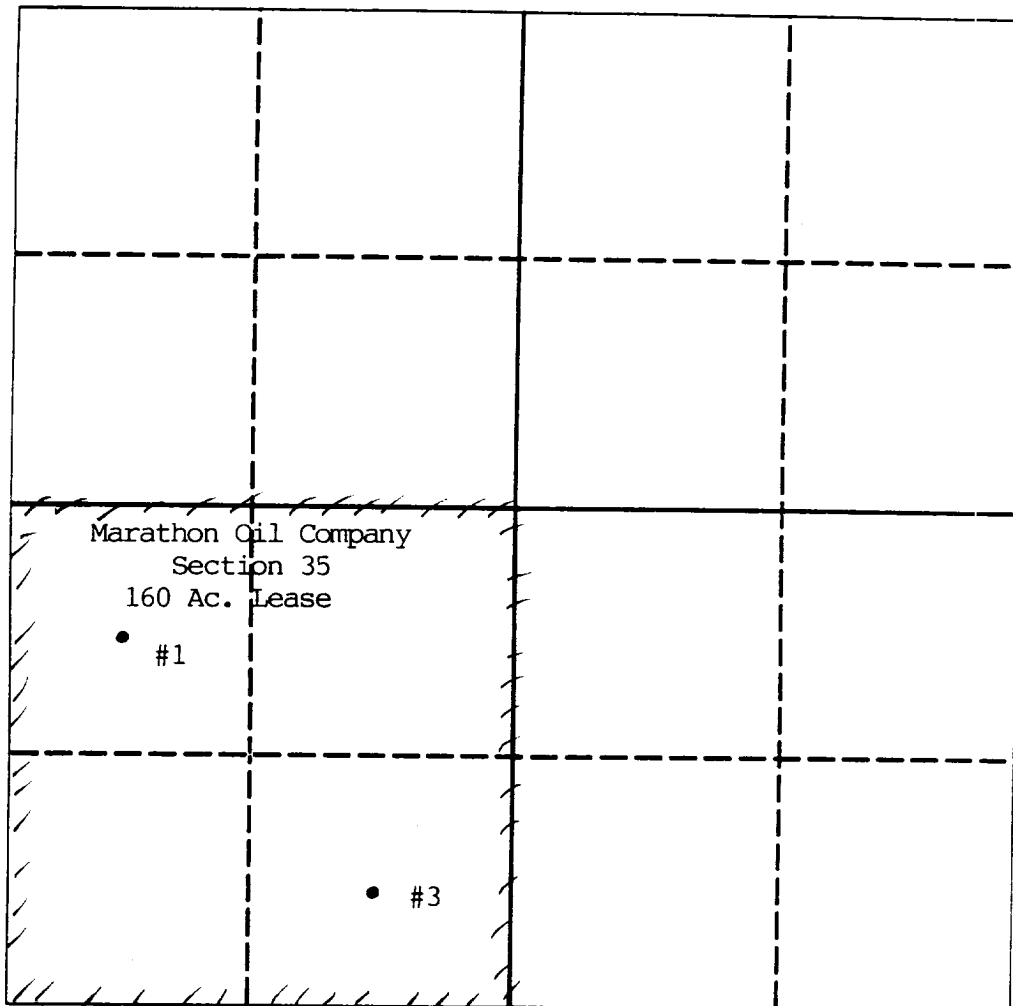
DISTRICT III
1000 Rio Brazos Rd., Aztec, NM 87410

WELL LOCATION AND ACREAGE DEDICATION PLAT

All Distances must be from the outer boundaries of the section

Operator Marathon Oil Company			Lease Mark Owen		Well No. 3 (Revised)
Unit Letter N	Section 35	Township 21-S	Range 37-E	County Lea	
Actual Footage Location of Well: 660 feet from the South line and 1980 feet from the West line					
Ground level Elev. 3365'	Producing Formation Tubb		Pool Tubb	Dedicated Acreage: 160 Acres	

1. Outline the acreage dedicated to the subject well by colored pencil or hatchure marks on the plat below.
2. If more than one lease is dedicated to the well, outline each and identify the ownership thereof (both as to working interest and royalty).
3. If more than one lease of different ownership is dedicated to the well, have the interest of all owners been consolidated by communization, unitization, force-pooling, etc.?
☐ Yes ☐ No If answer is "yes" type of consolidation _____
If answer is "no" list the owners and tract descriptions which have actually been consolidated. (Use reverse side of this form if necessary).
No allowable will be assigned to the well until all interests have been consolidated (by communization, unitization, forced-pooling, or otherwise) or until a non-standard unit, eliminating such interest, has been approved by the Division.



OPERATOR CERTIFICATION

I hereby certify that the information contained herein is true and complete to the best of my knowledge and belief.

Signature
J. R. Jenkins
Printed Name
Hobbs Production Sup't.
Position
Marathon Oil Company
Company
12-8-89
Date

SURVEYOR CERTIFICATION

I hereby certify that the well location shown on this plat was plotted from field notes of actual surveys made by me or under my supervision, and that the same is true and correct to the best of my knowledge and belief.

Date Surveyed
Signature & Seal of Professional Surveyor
Certificate No.

DUPLICATE

NEW MEXICO
OIL CONSERVATION COMMISSION

Gas well Plat

HOBBS OFFICE OCC
Date April 1, 1954

The Ohio Oil Company
Operator

Mark Owens
Lease

1954 APR 23 3 AM 9:34
Well No.

Name of Producing Formation Tubbs Pool Tubbs

No. Acres Dedicated to the Well 150

SECTION 35 TOWNSHIP 21 S RANGE 37E

Drinkard 1, 2, 3, 4 Paddock 5, 6 Dual: Blinebry-Drinkard 2 Dual: Tubbs-Drinkard 3		
		Permit to Dual: Order DC-62 Granted January 29, 1954
1	4	
2 6 1980	3 5 660'	Dedicated Acreage

I hereby certify that the information given above is true and complete to the best of my knowledge.

1. Is this gas well a dual completion? Yes No
2. Are there any other dually completed wells within the dedicated acreage? Yes No.

Name W. A. Spelman
Position Petroleum Engineer
Representing The Ohio Oil Company
Address Box 552, Midland, Texas

DUPLICATE

NEW MEXICO
OIL CONSERVATION COMMISSION

Gas Well Plat

HOBBS OFFICE OCC
Date April 1, 1954

The Ohio Oil Company
Operator

Mark Owens
Lease

1954 APR 1 PM 3:48
Well No.

Name of Producing Formation Tubbs Pool Tubbs

No. Acres Dedicated to the Well 150

SECTION 35 TOWNSHIP 21 S RANGE 37E

Drinkard 1, 2, 3, 4 Paddock 5, 6 Dual: Blinberry-Drinkard 2 Dual: Tubbs-Drinkard 3			
		Permit to Dual: Order DC-42 Granted January 29, 1954	
1	4		
2 6	3 5	← Dedicated Acreage	

I hereby certify that the information given above is true and complete to the best of my knowledge.

1. Is this gas well a dual completion? Yes No
2. Are there any other dually completed wells within the dedicated acreage? Yes No

Name [Signature]
Position Petroleum Engineer
Representing The Ohio Oil Company
Address Box 552, Midland, Texas