

# WRS COMPLETION REPORT

REISSUES SEC 6 TWP 20S RGE 38E  
PI# 30-T-0012 07/21/86 30-025-07736-0002 PAGE 1

NMEX LEA \* 660FSL 560FEL SEC

STATE COUNTY FOOTAGE SPOT

CROWN CENTRAL PET

WPX WPD

OPERATOR

WELL CLASS INIT FIN

1

TURNER FRED

WELL NO.

LEASE NAME

3570GR

NADINE W

OPER ELEV

FIELD POOL AREA

API 30-025-07736-0002

LEASE TYPE NO. PERMIT OR WELL I.D. NO.

10/28/1985 11/18/1985

OIL-WO

SPUD DATE COMP. DATE TYPE TOOL STATUS

9430

NOT RPTD

PROJ. DEPTH PROJ. FORM CONTRACTOR

DTD 9430

PB 5800 OTD 9430 FM/TD MCKEE

DRILLERS T.D. LOG T.D. PLUG BACK TO OLD T.D. FORM T.D.

## LOCATION DESCRIPTION

4 MI SW NADINE, NM

## WELL IDENTIFICATION/CHANGES

FLD CHGD FROM UNNAMED

## TUBING DATA

TBG 2 3/8 AT 5650

## INITIAL POTENTIAL

IPP 39BOPD 18.5MCFD 148BW  
GLORIETA PERF 5676- 5684 GROSS 001

PERF 5676, 5678, 5680, 5682, 5684

ACID 5676- 5684 500GALS

15% NEFE

GTY 33.2 GOR 474

TYPE	FORMATION	LTH	TOP	DEPTH/SUB	BSE	DEPTH/SUB
LOG	RUSTLER		1513	2057		
LOG	SALT		1645	1925	2575	995
LOG	SN ANDRS		4115	-545		
LOG	GLORIETA		5358	-1788		
LOG	ABO		6990	-3420		
LOG	PNNSYLVN		7725	-4155		
LOG	MONTOYA		8800	-5230		
LOG	SIMPSON		9117	-5547		

CONTINUED IC# 300257008086

Copyrighted  
Reproduction  
Prohibited



Petroleum Information

CORPORATION

PI-WRS-GET  
Form No 187

REISSUES SEC 6 TWP 20S RGE 38E  
PI# 30-T-0012 07/21/86 30-025-07736-0002 PAGE 2

CROWN CENTRAL PET WPX WPD  
1 TURNER FRED

DRILLING PROGRESS DETAILS

CROWN CENTRAL PET  
OWWO: OLD INFO: FORMERLY SIGNLA O&G 1 FRED  
TURNER JR. ELEV 3581 DF, 3570 GR. SPUD  
3/8/55. 13 3/8 @ 272 W/500 SX, 8 5/8 @ 4150  
W/806 SX, 5 1/2 @ 4108-7014 W/710 SX. LOG  
TOPS: FULLERTON 6372, DEVONIAN 8150, MCKEE  
9412. OTD 9430. PB 4300. COMP 6/27/55. IPF  
80 BOPD. PROD ZONE: GRAYBURG 4014-4074.  
02/14 LOC/1986/  
02/14 BRPG @ 5800  
02/18 LOG RUNS NOT RPTD  
TD REACHED 11/05/85  
02/18 9430 TD, PB 5800  
COMP 11/18/85, IPP 39 BO, 18.5 MCFGPD,  
148 BWPD, GTY 33.2, GOR  
474  
PROD ZONE - GLORIETA 5676-5684  
FIRST REPORT & COMPLETION  
02/18 GLORIETA NEW POOL DISCOVERY IN THE NADINE  
WEST FIELD  
07/15 REISSUED TO CORRECT FLD & DISC STMT  
REPLACEMENT FOR FRCT ISSUED 2/24/86

**NEW MEXICO OIL CONSERVATION COMMISSION  
WELL LOCATION AND ACREAGE DEDICATION PLAT**

Form C-102  
Supersedes C-128  
Effective 1-1-65

All distances must be from the outer boundaries of the Section.

Operator <b>Crown Central Petroleum Corporation</b>			Lease <b>Fred Turner</b>		Well No. <b>1</b>
Unit Letter <b>P</b>	Section <b>6</b>	Township <b>20S</b>	Range <b>38E</b>	County <b>Lea</b>	
Actual Footage Location of Well: <b>660</b> feet from the <b>South</b> line and <b>560</b> feet from the <b>East</b> line					
Ground Level Elev. <b>3569.5</b>	Producing Formation <b>Glorieta</b>		Pool <b>Wildcat</b>		Dedicated Acreage: <b>40</b> Acres

1. Outline the acreage dedicated to the subject well by colored pencil or hachure marks on the plat below.
2. If more than one lease is dedicated to the well, outline each and identify the ownership thereof (both as to working interest and royalty).
3. If more than one lease of different ownership is dedicated to the well, have the interests of all owners been consolidated by communitization, unitization, force-pooling, etc?

☐ Yes   ☐ No   If answer is "yes," type of consolidation \_\_\_\_\_

If answer is "no," list the owners and tract descriptions which have actually been consolidated. (Use reverse side of this form if necessary.) \_\_\_\_\_

No allowable will be assigned to the well until all interests have been consolidated (by communitization, unitization, forced-pooling, or otherwise) or until a non-standard unit, eliminating such interests, has been approved by the Commission.

**CERTIFICATION**

*I hereby certify that the information contained herein is true and complete to the best of my knowledge and belief.*

*K. K. Kirby*  
Name **K. K. Kirby**

Position  
**Petroleum Engineer**

Company  
**Crown Central Petroleum Corp.**

Date  
**December 3, 1985**

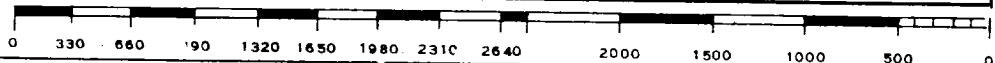
Date

*I hereby certify that the well location shown on this plat was plotted from field notes of actual surveys made by me or under my supervision, and that the same is true and correct to the best of my knowledge and belief.*

Date Surveyed

Registered Professional Engineer  
and/or Land Surveyor

Certificate No.



RECEIVED

DEC 5- 1985

DEC 11 1985  
MICHAEL J. GIBSON

**NEW MEXICO OIL CONSERVATION COMMISSION  
WELL LOCATION AND ACREAGE DEDICATION PLAT**

Form O-1  
Supersedes O-128  
Effective 1-1-77

All distances must be from the outer boundaries of the Section.

Operator <b>Crown Central Petroleum Corporation</b>			Lease <b>F. Turner</b>		Well No. <b>1-1</b>
Unit Letter <b>P</b>	Section <b>6</b>	Township <b>20S</b>	Range <b>38E</b>	County <b>Lea</b>	
Actual Footage Location of Well: <div style="display: flex; justify-content: space-between; align-items: center;"> <span>660 feet from the</span> <span><b>S</b></span> <span>line and</span> <span>560 feet from the</span> <span><b>E</b></span> <span>line of Sec. 6</span> </div>					
Ground Level Elev. <b>3569</b>	Producing Formation <b>Drinkard</b>		Pool <b>West Nadine-Drinkard</b>		Dedicated Acreage: <b>40</b> Acres

1. Outline the acreage dedicated to the subject well by colored pencil or hachure marks on the plat below.
2. If more than one lease is dedicated to the well, outline each and identify the ownership thereof (both as to working interest and royalty).
3. If more than one lease of different ownership is dedicated to the well, have the interests of all owners been consolidated by communitization, unitization, force-pooling, etc?

☐ Yes    ☐ No    If answer is "yes," type of consolidation \_\_\_\_\_

If answer is "no," list the owners and tract descriptions which have actually been consolidated. (Use reverse side of this form if necessary.) \_\_\_\_\_

No allowable will be assigned to the well until all interests have been consolidated (by communitization, unitization, forced-pooling, or otherwise) or until a non-standard unit, eliminating such interests, has been approved by the Commission.

6			6
		F. Turner #1-M	
6			6

**CERTIFICATION**

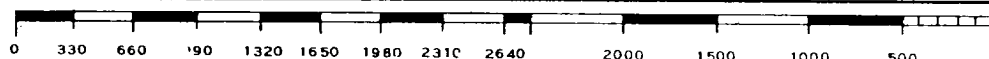
*I hereby certify that the information contained herein is true and complete to the best of my knowledge and belief.*

Name *Bruce A. L. Long*  
 Position Production Engineer  
 Company Crown Central Petro. Corp.  
 Date 12/29/81

*I hereby certify that the well location shown on this plat was plotted from field notes of actual surveys made by me or under my supervision, and that the same is true and correct to the best of my knowledge and belief.*

Date Surveyed \_\_\_\_\_  
 Registered Professional Engineer and/or Land Surveyor

Certificate No. \_\_\_\_\_



NEW MEXICO OIL CONSERVATION COMMISSION

Well Location and Acreage Dedication Plat

Section A.

Date April 7, 1960

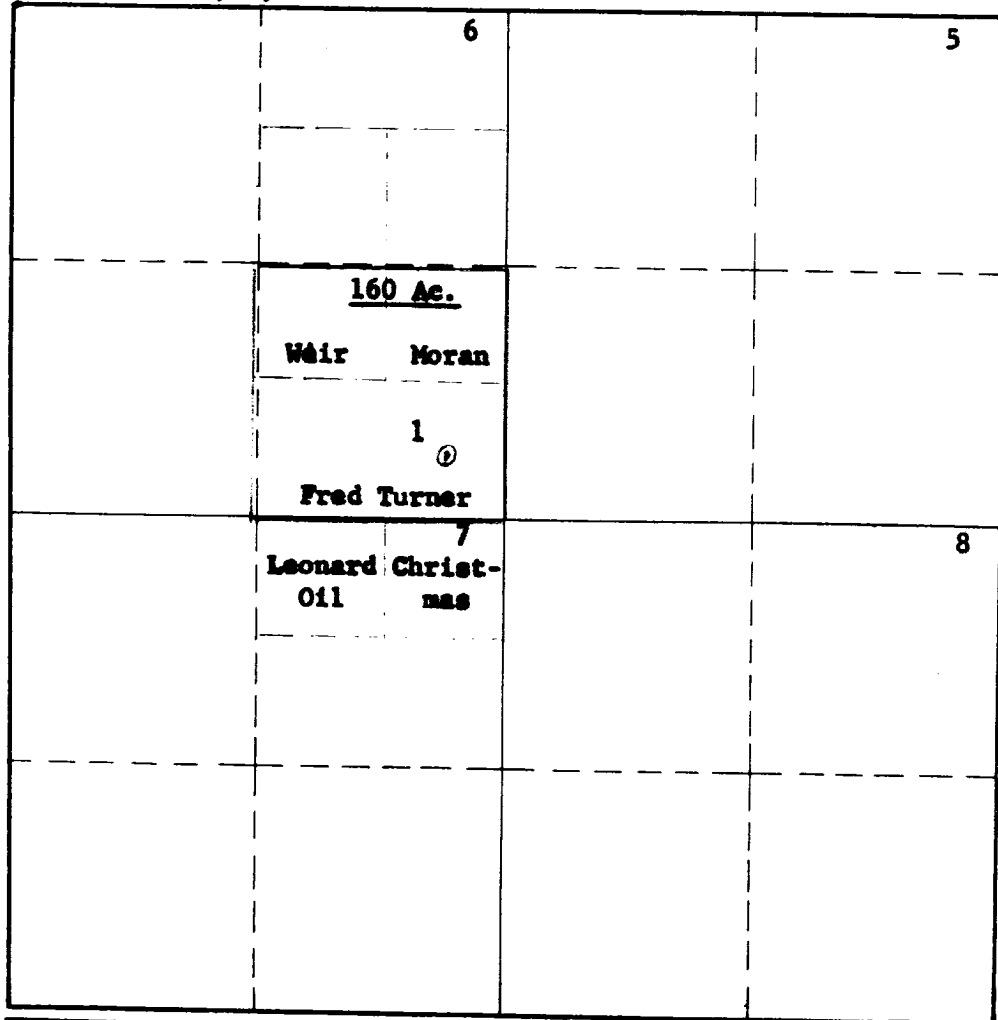
Operator Wolfson Oil Company Lease Fred Turner  
Well No. 1 Unit Letter P Section 6 Township 20-N Range 38-E NMFM  
Located 660 Feet From South Line, 560 Feet From East Line  
County Lea G. L. Elevation 3569.5 Dedicated Acreage 160(\*) Acres  
Name of Producing Formation Brinkard Pool Undesignated

1. Is the Operator the only owner\* in the dedicated acreage outlined on the plat below?  
Yes \_\_\_\_\_ No X.
2. If the answer to question one is "no," have the interests of all the owners been consolidated by communitization agreement or otherwise? Yes X No \_\_\_\_\_. If answer is "yes," Type of Consolidation Gas unitization agreement
3. If the answer to question two is "no," list all the owners and their respective interests below:

**NOTE (\*) Pending hearing on 320-acre unit.**

<u>Owner</u>		<u>Land Description</u>
<u>R. I. Wolfson</u>	<u>.379343</u>	<u>SE/4, Section 6</u>
<u>Sam Wolfson</u>	<u>.379343</u>	<u>SE/4, Section 6</u>

Section B 5, 6, 7 & 8



This is to certify that the information in Section A above is true and complete to the best of my knowledge and belief.

Wolfson Oil Company  
(Operator)  
W. B. Freedman  
(Representative)  
1222 Davis Bldg  
Dallas 2, Texas  
Address

This is to certify that the well location shown on the plat in Section B was plotted from field notes of actual surveys made by me or under my supervision and that the same is true and correct to the best of my knowledge and belief.

Date Surveyed Feb 28, 1955

G. P. Miller  
Registered Professional  
Engineer and/or Land Surveyor.

Certificate No. \_\_\_\_\_

INSTRUCTIONS FOR COMPLETION:

1. Operator shall furnish and certify to the information called for in Section A.
2. Operator shall outline the dedicated acreage for both oil and gas wells on the plat in Section B.
3. A registered professional engineer or land surveyor registered in the State of New Mexico or approved by the Commission shall show on the plat the location of the well and certify this information in the space provided.
4. All distances shown on the plat must be from the outer boundaries of Section.
5. If additional space is needed for listing owners and their respective interests as required in question 3, Section A, please use space below

\* "Owner" means the person who has the right to drill into and to produce from any pool and to appropriate the production either for himself or for himself and another. (65-3-29 (e) NMSA 1953 Comp.)