

NEW MEXICO OIL CONSERVATION COMMISSION

NOTICE OF INTENTION TO DRILL

See Rules 101 and 1104.

If changes in the proposed plan are considered advisable, a copy of this notice showing such changes shall be submitted to the Commission. Submit this notice in triplicate. One copy will be returned following approval.

Midland, Texas**March 20, 1932**

Place

Date

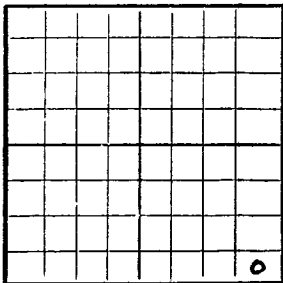
Notice hereby is given that it is our intention to commence the drilling of a well to be known as

Joseph I.**O'Neill, Jr.,****Betty M. Dreesen**Well No. **1**in **SE of SE of SE**

Company or Operator

of Sec. **7**, T. **26 S**, R. **38 E**, N. M. P. M. **Willcox** Pool, **Lee** County.

N



AREA 640 ACRES

LOCATE WELL CORRECTLY

The well is **330'** feet from **SE** (S.) line and **330** feet from (E.) **SE** line of the above section.

(Give location from section lines. Cross out wrong directions.)

If state land the oil and gas lease is No. Assignment No.

If patented land the owner is **Betty M. Dreesen**Address **Lee Alton, California**

If government land the permittee is

Address

The lessee is **Joseph I. O'Neill, Jr.**
Address **209 N. Big Spring, Midland, Texas**We propose to drill well with drilling equipment as follows: **Rotary to test****the McKee Sand at a TD of approximately 9150'**

The status of a bond for this well in conformance with Rule 101 of the General Rules and Regulations of the Commission is as follows: **\$10,000 Market Bond on Record**

We propose to use the following strings of casing and to land or cement them as indicated:

Size of Hole	Size of Casing	Weight Per Foot	New or Second Hand	Depth	Landed or Cemented	Sacks Cement
17-1/2"	13-3/8	48	New	300 -	Cemented	Circulate to surface
12-1/4"	9-5/8	36-40	New	3985 -	Cemented	" "
8-1/4"	5-1/2	15.5 to 17	New	9150 -	Cemented	500 Sacks
	or 7"	or 23 to 29				

If changes in the above plans become advisable we will notify you before cementing or landing casing. We estimate that the first productive oil or gas sand should occur at a depth of about **2695** feet.

Additional information:

Approved _____, 19

except as follows:

JOSEPH I. O'NEILL, JR.

Company or Operator

By **Ed Anderson**Position **Superintendent**

Send communications regarding well to:

Name **Joseph I. O'Neill, Jr.**Address **209 N. Big Spring, Midland, Texas**

OIL CONSERVATION COMMISSION

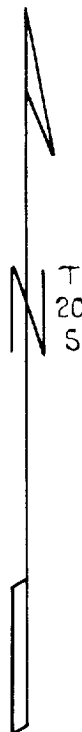

By **Roy Yorkholl**

Title _____

11

11/11/11

R 38 E



Joseph I. O'Neill, Jr.

Gr. Elev. 3563'
O 330'

Betty Dreessen

330'

7 8
18 17

Amerada

I, Clifford C. Cool, certify that this survey
was made by me on the ground and that this
plat is true and correct.
March 20, 1952.

Clifford C. Cool

Licensed State Land Surveyor
of Midland County, Texas.

COOL & STILLEY

LOCATION PLAT
JOSEPH I. O'NEILL, JR.
BETTY DREESSEN, LSE.
SE 1/4 OF SE 1/4, SEC. 7
T 20 S - R 38 E
LEA COUNTY, NEW MEX.
Scale: 1" = 600'