

UNITED STATES
DEPARTMENT OF THE INTERIOR
BUREAU OF LAND MANAGEMENT

N. Oil Cons. Division
1625 N. French Dr.
Hobbs, NM 88240

FORM APPROVED
Bureau No. 1004-0135
Expires: March 31, 1993

SUNDRY NOTICES AND REPORTS ON WELLS

Do not use this form for proposals to drill or to deepen or reentry to a different reservoir.
Use "APPLICATION FOR PERMIT—" for such proposals

SUBMIT IN TRIPLICATE

1. Type of Well

☐ Oil Well ☒ Gas Well ☐ Other

2. Name of Operator

CONOCO INC.

3. Address and Telephone No.

10 DESTA DR. STE. 100W, MIDLAND, TX. 79705-4500 (915) 686-5424

4. Location of Well (Footage, Sec., T. R. M. or Survey Description)

Section 19, T-20-S, R-38-E, O
660 FSL & 1980 FEL

5. Lease Designation and Serial No.

LC 031670A

6. If Indian, Allottee or Tribe Name

7. If Unit or CA, Agreement Designation

8. Well Name and No.

SEMU # 21

9. API Well No.

30-025-07816

10. Field and Pool, or Exploratory Area

Warren Tubb Gas (87080)

11. County or Parish, State

Lea Co., NM

CHECK APPROPRIATE BOX(S) TO INDICATE NATURE OF NOTICE, REPORT, OR OTHER DATA

TYPE OF SUBMISSION

- ☒ Notice of Intent
☐ Subsequent Repon
☐ Final Abandonment Notice


TYPE OF ACTION

- ☐ Abandonment
☒ Recompletion
☐ Plugging Back
☐ Casing Repair
☐ Altering Casing
☐ Other _____
- ☐ Change of Plans
☐ New Construction
☐ Non-Routine Fracrunng
☐ Water Shut-Off
☐ Conversion to Injection
☐ Dispose Water

(Note: Repon results of multiple completion on Wdl Completion or Recompletion Report and Log form.)

13. Describe Proposed or Completed Operations (Clearly state all pertinent details, and give pertinent dates, including estimated date of starting any proposed work. If well is directionally drilled, give subsurface locations and measured and true vertical depths for all markers and zones pertinent to this work.)*

As per the attached and approved sundry, Conoco proposes to recomplete this well to the Tubb. The extemely marginal Blinebry perfs will remain open to the casing and will remain unrecoverable while the Tubb reserves are being produced. Please see attached current and proposed wellbore schematics.



14. I hereby certify that the foregoing is true and correct

Signed

Kay Maddox

Title - Regulatory Agent (915) 686-5798

Date April 11, 2001

(This space for Federal or State office use)

Approved by

Title

Date

Conditions of approval if any:

BLM(6), NMOCD(1), SHEAR, PONCA, COST ASST, FILE ROOM

Title 18 U.S.C. Section 1001, makes it a crime for any person knowingly and willfully to make to any department or agency of the United States any false, fictitious or fraudulent statements or representations as to any matter within its jurisdiction.

*See Instruction on Reverse Side

Spud Date: 3/29/50

* Deepened to 8,000 in 1969

SEMU # 21

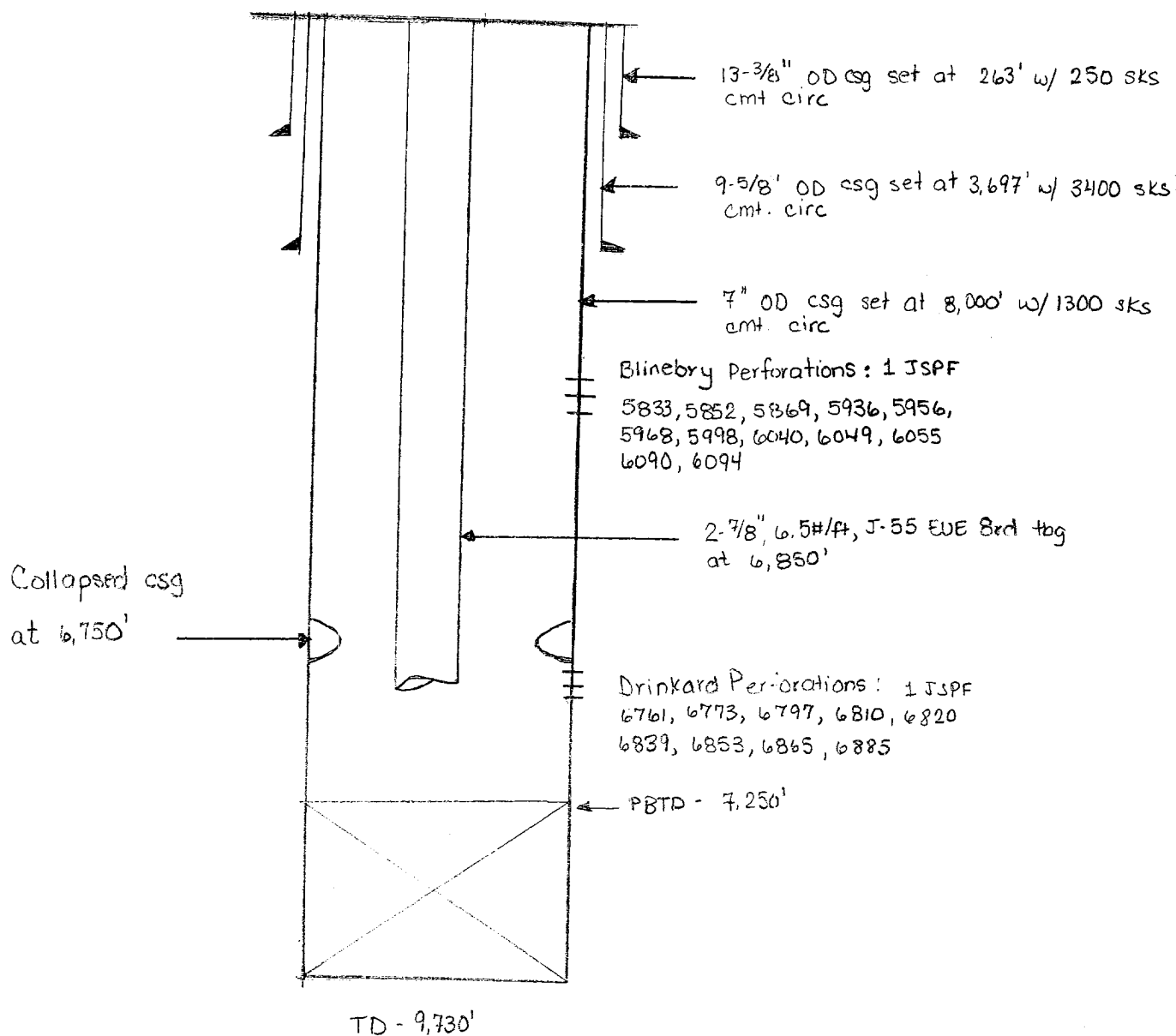
300250781600

Location:

660' FSL and 1980' FEL

Sec. 19(0) - T20S - R38E

Lea County, NM



BLINEBRY - DRINKARD COMMINSLE

CURRENT SCHEMATIC

4/9/2001

Spud Date: 3/29/50

* Deepened to 8,000 in 1969

SEMIU #21

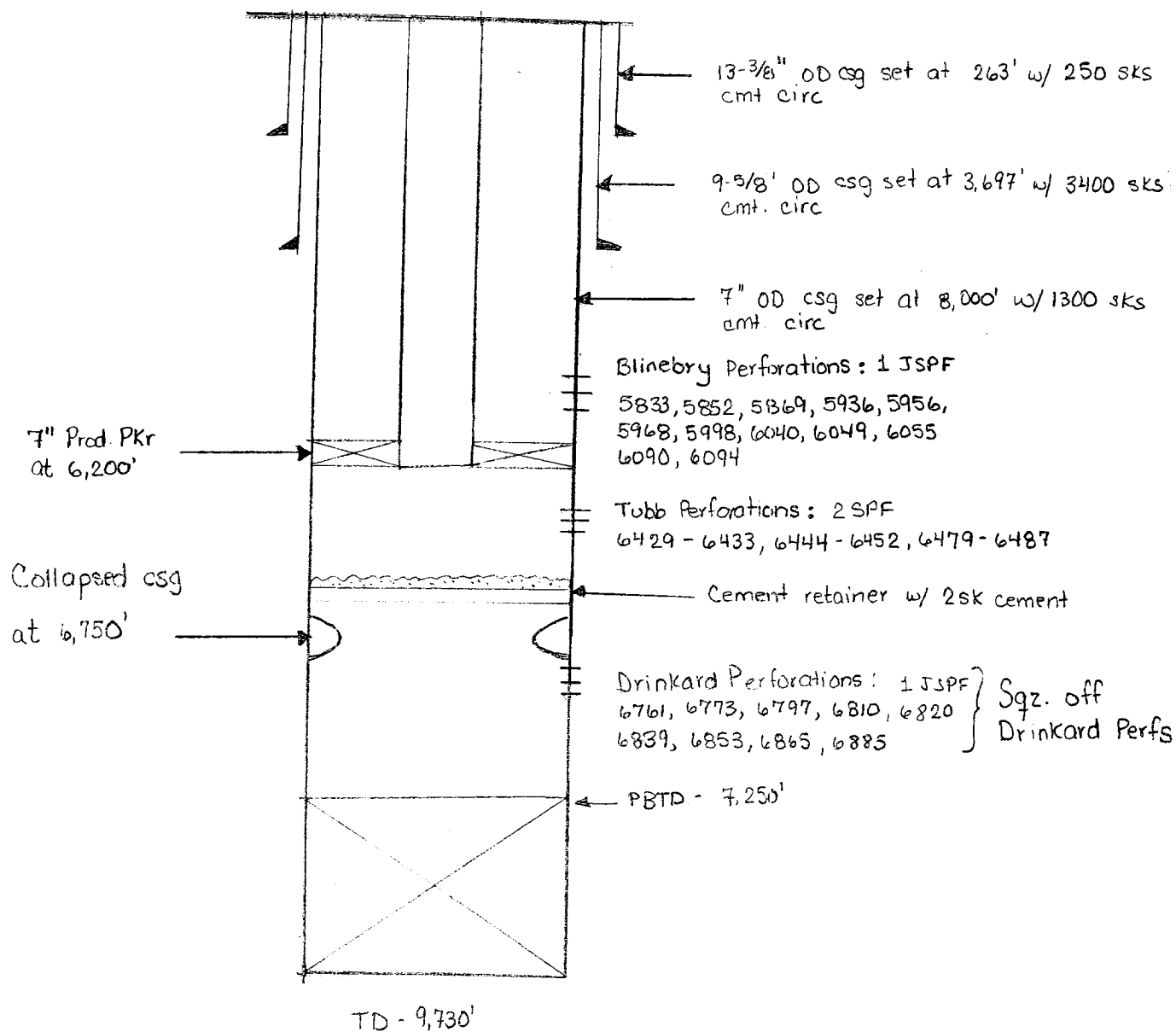
300250781600

Location:

660' FSL and 1980' FEL

Sec. 19(0) - T20S - R38E

Lea County, NM



Warren Tubb Gas Producer

PROPOSED SCHEMATIC

4/9/2001