

CCD - Hobbs

Form 3160-5  
(June 1990)

UNITED STATES  
DEPARTMENT OF THE INTERIOR  
BUREAU OF LAND MANAGEMENT

FORM APPROVED Budget Bureau No. 1004-0135 Expires: March 31, 1993	
5. Lease Designation and Serial No. <b>LC 0316670B</b>	
6. If Indian, Allottee or Tribe Name	
7. If Unit or CA, Agreement Designation	
8. Well Name and No. <b>SEMU McKee, Well #62</b>	
9. API Well No. <b>30 025 07835</b>	
10. Field and Pool, or Exploratory Area <b>Warren McKee Injection well Simpson</b>	
11. County or Parish, State <b>Lea County, NM</b>	

**SUNDRY NOTICES AND REPORTS ON WELLS**

Do not use this form for proposals to drill or to deepen or reentry to a different reservoir.  
Use "APPLICATION FOR PERMIT—" for such proposals

**SUBMIT IN TRIPLICATE**

1. Type of Well <input type="checkbox"/> Oil Well <input type="checkbox"/> Gas Well <input checked="" type="checkbox"/> Other <b>Injection well</b>
2. Name of Operator <b>CONOCO INC.</b>
3. Address and Telephone No. <b>10 DESTA DR. STE. 100W, MIDLAND, TX. 79705-4500 (915) 686-5580/684-6381</b>
4. Location of Well (Footage, Sec., T. R. M. or Survey Description) <b>Sec. 20, T20S, R38E, K; 1880 FSL &amp; 1980 FWL</b>

**CHECK APPROPRIATE BOX(s) TO INDICATE NATURE OF NOTICE, REPORT, OR OTHER DATA**

TYPE OF SUBMISSION	TYPE OF ACTION
<input type="checkbox"/> Notice of Intent	<input type="checkbox"/> Abandonment
<input checked="" type="checkbox"/> Subsequent Repon	<input type="checkbox"/> Recompletion
<input type="checkbox"/> Final Abandonment Notice	<input type="checkbox"/> Plugging Back
	<input type="checkbox"/> Casing Repair
	<input type="checkbox"/> Altering Casing
	<input checked="" type="checkbox"/> Other <b>Chart - T/A status</b>
	<input type="checkbox"/> Change of Plans
	<input type="checkbox"/> New Construction
	<input type="checkbox"/> Non-Routine Fracturing
	<input type="checkbox"/> Water Shut-Off
	<input type="checkbox"/> Conversion to Injection
	<input type="checkbox"/> Dispose Water


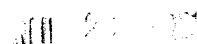
Note: Report results of multiple completion on Well Completion or Recompletion Report and Log form.)

13. Describe Proposed or Completed Operations (Clearly state all pertinent details, and give pertinent dates, including estimated date of starting any proposed work. If well is directionally drilled, give subsurface locations and measured and true vertical depths for all markers and zones pertinent to this work.)\*

4-25-01: Rigged up Baker Hughes wireline. Went in hole with 5 1/2" CIBP set @ 8870'. Test csg to 1500# - held. Logged w/CBL from 8870' to 4000' under 1000# psi - top of cement @ 4230'. Went in hole with dmp bailer and dumped 35' cement to 8835'. Well SI.  
4-27-01: Rigged up pump truck - ran MIT test to 500# for 30 minutes - held, chart attached. Well SI.

This Approval of Temporary  
Abandonment Expires 7/23/06

*Flaw*

14. I hereby certify that the foregoing is true and correct.	
Signed 	Title <b>Ann E. Ritchie Regulatory Agent</b>
Date <b>5-29-01</b>	
(This space for Federal or State office use)	
Approved by _____	Title _____
Conditions of approval if any: _____	Date 

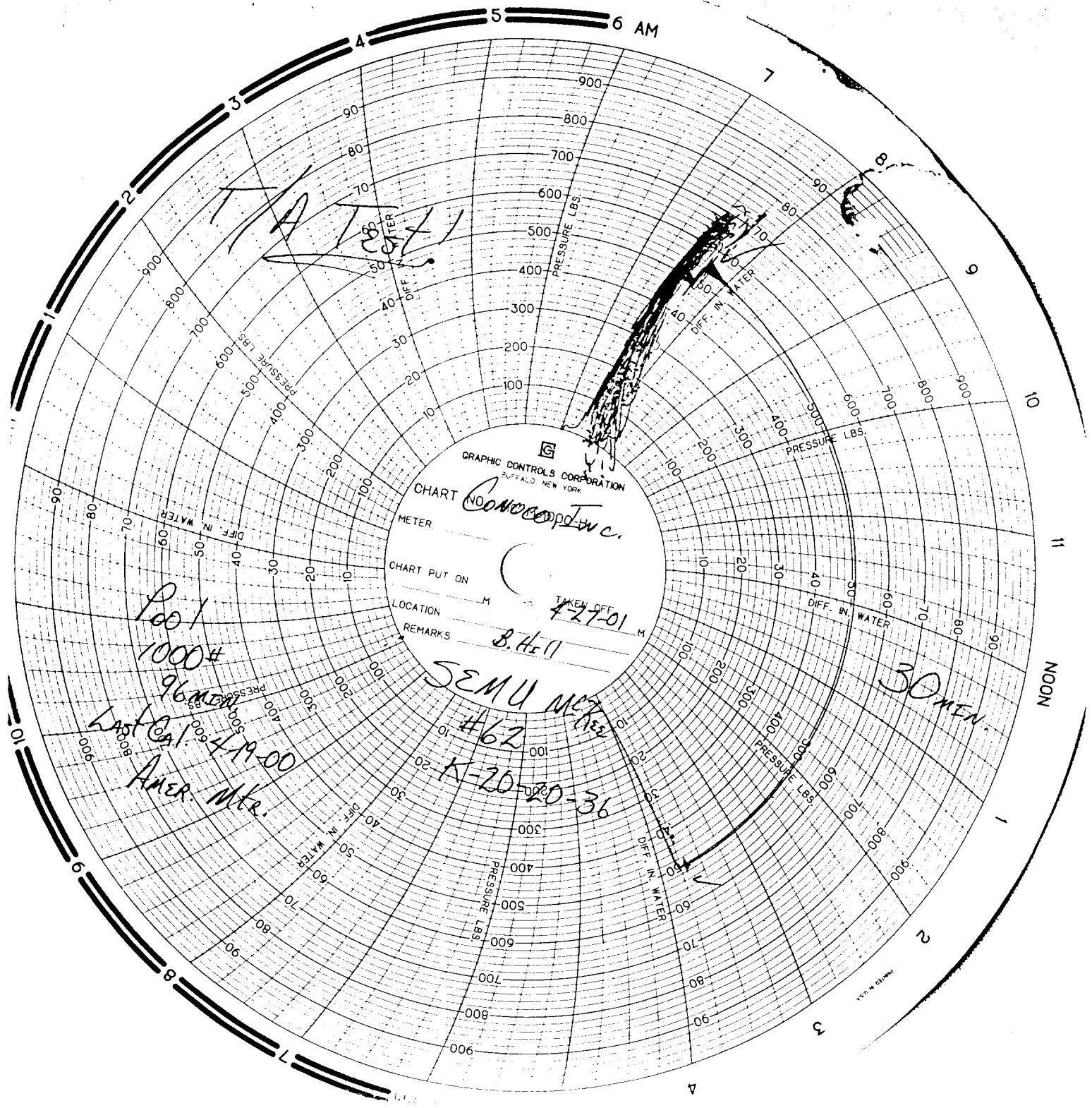
BLM(6)

Title 18 U.S.C. Section 1001, makes it a crime for any person knowingly and willfully to make to any department or agency of the United States any false, fictitious or fraudulent statements or representations as to any matter within its jurisdiction.

505

2001 JUN 01 A 6:52

RECEIVED  
JUN 01 2001  
BLM  
ROSWELL, NM



GRAPHIC CONTROLS CORPORATION  
BUFFALO NEW YORK

CHART NO. 100000000  
METER Conoco Inc.

CHART PUT ON

LOCATION

REMARKS

TAKEN OFF  
4-27-01

B.H. 11

SEMU MTR

#62

K-20-20-36

Pool 1

1000#

96 MEN

Last Cal. 4-19-00

Amer. Mtr.

30 MEN