

District I
PO Box 1980, Hobbs, NM 88241-1980
District II
1111 South First, Artesia, NM 88210
District III
1000 Rio Brazos Rd., Aztec, NM 87410
District IV
2040 South Pacheco, Santa Fe, NM 87505

State of New Mexico
Energy, Minerals & Natural Resources Department

OIL CONSERVATION DIVISION
2040 South Pacheco
Santa Fe, NM 87505

Form C-101
Revised October 18, 1994
Instructions on back
Submit to Appropriate District Office
State Lease - 6 Copies
Fee Lease - 5 Copies



AMENDED REPORT

APPLICATION FOR PERMIT TO DRILL, RE-ENTER, DEEPEN, PLUGBACK, OR ADD A ZONE

¹ Operator Name and Address. Falcon Creek Resources, Inc. 621 17 th St., Suite 1800 Denver, CO 80293-0621		Permit Expires 1 Year From Application Date Unless Drilling Underway <i>Re-Entry</i>		² OGRID Number 169415
⁴ Property Code 23717		³ Property Name N.M.F. State		³ API Number 30 - 025-07887
				⁶ Well No. 1

⁷ Surface Location

UL or lot no.	Section	Township	Range	Lot Idn	Feet from the	North/South line	Feet from the	East/West line	County
D	36	20S	38E		660	N	660	W	Lea

⁸ Proposed Bottom Hole Location If Different From Surface

UL or lot no.	Section	Township	Range	Lot Idn	Feet from the	North/South line	Feet from the	East/West line	County
⁹ Proposed Pool 1 <i>Wildcat</i> Glorieta					¹⁰ Proposed Pool 2				

¹¹ Work Type Code E	¹² Well Type Code I	¹³ Cable/Rotary R	¹⁴ Lease Type Code S	¹⁵ Ground Level Elevation 3569
¹⁶ Multiple N	¹⁷ Proposed Depth 5670	¹⁸ Formation Glorieta	¹⁹ Contractor	²⁰ Spud Date When Approved

²¹ Proposed Casing and Cement Program

Hole Size	Casing Size	Casing weight/foot	Setting Depth	Sacks of Cement	Estimated TOC
13-3/4"	10-3/4"	32.75#	364'	300	Surface
9-7/8"	7-5/8"	24#	3170'	1400	Surface
6-3/4"	5-1/2"	15.5 & 17#	2945' - 7447'	800	2945'

²² Describe the proposed program. If this application is to DEEPEN or PLUG BACK give the data on the present productive zone and proposed new productive zone. Describe the blowout prevention program, if any. Use additional sheets if necessary.

This well is currently plugged and abandon. The above casing is set and CIBP are set at 7,100', 6,150', and 4,500'; two cement plugs are at 4,100', and 1,500', along with a 10 sx cement plug at the surface. Re-enter procedure are as follows:

1. Drill out cement plugs and CIBF @ 4500'.
2. Set new CIBP @ 5,900' and cement existing San Andres perms @ 4281-4355' w/ 150 sx "C".
3. RIH and perf Glorieta formation from 5570'-5670'
4. RIH w/ Packer and set at approx 5,500' w/ 2-7/8" 6.5# J-55 Plastic Coated Tubing.

²³ I hereby certify that the information given above is true and complete to the best of my knowledge and belief.

Signature:

Oscar L. Peters

Printed name: Oscar L. Peters

Title: Manager of Operations

Date: Sept. 11, 1998

Phone: (303) 675-0007

OIL CONSERVATION DIVISION

ORIGINAL SIGNED BY

Approved by:

GARY WINK

Title:

SEP 29 1998

Approval Date:

Expiration Date:

Conditions of Approval:

Attached ☐

11/28/98
C. Wink

DISTRICT I
P.O. Box 1980, Hobbs, NM 88241-1980

DISTRICT II
P.O. Drawer DD, Artesia, NM 88211-0719

DISTRICT III
1000 Rio Brazos Rd., Aztec, NM 87410

DISTRICT IV
P.O. Box 2088, Santa Fe, NM 87504-2088

State of New Mexico
Energy, Minerals and Natural Resources Department

Form C-102
Revised February 10, 1994
Submit to Appropriate District Office
State Lease - 4 Copies
Fee Lease - 3 Copies

OIL CONSERVATION DIVISION
P.O. Box 2088
Santa Fe, New Mexico 87504-2088

☐ AMENDED REPORT

WELL LOCATION AND ACREAGE DEDICATION PLAT

API Number 30-025-07887	Pool Code 96106	Pool Name Wildcat Elbrieta
Property Code 23717	Property Name NMF STATE	Well Number 1
OGRID No. 169415	Operator Name FALCON CREEK RESOURCES, INC.	Elevation 3564

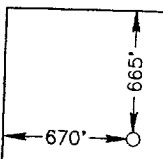


Surface Location

UL or lot No.	Section	Township	Range	Lot Idn	Feet from the	North/South line	Feet from the	East/West line	County
D	36	20 S	38 E		665	NORTH	670	WEST	LEA

Bottom Hole Location If Different From Surface

UL or lot No.	Section	Township	Range	Lot Idn	Feet from the	North/South line	Feet from the	East/West line	County
Dedicated Acres 40	Joint or Infill	Consolidation Code	Order No.						

NO ALLOWABLE WILL BE ASSIGNED TO THIS COMPLETION UNTIL ALL INTERESTS HAVE BEEN CONSOLIDATED
OR A NON-STANDARD UNIT HAS BEEN APPROVED BY THE DIVISION

							OPERATOR CERTIFICATION				
							I hereby certify the the information contained herein is true and complete to the best of my knowledge and belief.				
							 Signature				
							Oscar L. Peters Printed Name Mgr. Of Operations Title Sept. 24, 1998 Date				
									SURVEYOR CERTIFICATION		
									I hereby certify that the well location shown on this plat was plotted from field notes of actual surveys made by me or under my supervision and that the same is true and correct to the best of my belief.		
									SEPTEMBER 15, 1998		
									Date Surveyed		
									Signature & Seal of Professional Surveyor		
									 W.O. Num. 98-11-1245		
									Certificate No. RONALD J. EDSON, 3239 GARY G. EDSON, 12641 RACON McDONALD, 12165		

DISTRICT I
P.O. Box 1980, Hobbs, NM 88241-1980

DISTRICT II
P.O. Drawer DD, Artesia, NM 88211-0719

DISTRICT III
1000 Rio Brazos Rd., Aztec, NM 87410

DISTRICT IV
P.O. Box 2088, Santa Fe, NM 87504-2088

State of New Mexico

Energy, Minerals and Natural Resources Department

OIL CONSERVATION DIVISION

P.O. Box 2088
Santa Fe, New Mexico 87504-2088

Form C-102

Revised February 10, 1994
Submit to Appropriate District Office
State Lease - 4 Copies
Fee Lease - 3 Copies

☐ AMENDED REPORT

WELL LOCATION AND ACREAGE DEDICATION PLAT

API Number 30-0225-07887		Pool Code	Pool Name Wildcat Shriets
Property Code 23717	Property Name NMF STATE		Well Number 1
OGRID No. 169415	Operator Name FALCON CREEK RESOURCES, INC.		Elevation 3564

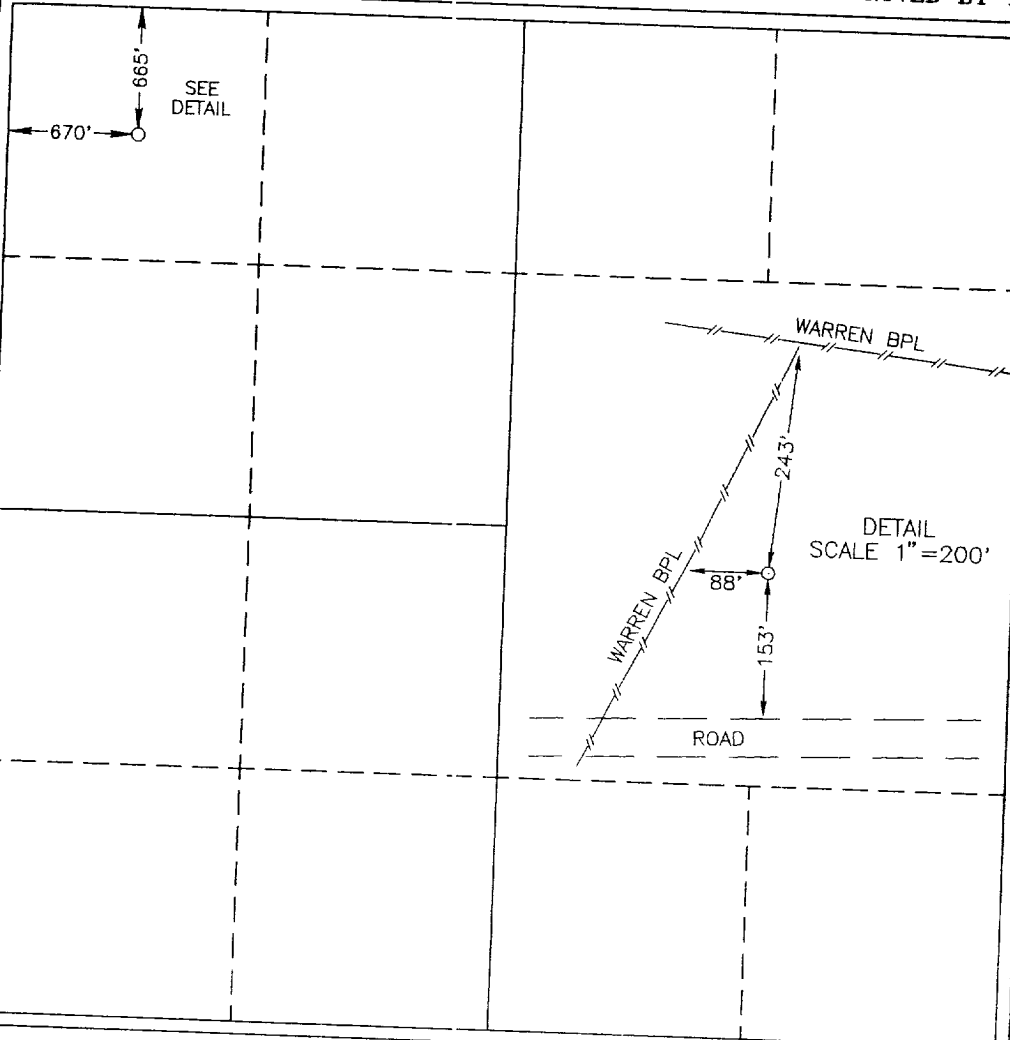
Surface Location

UL or lot No. D	Section 36	Township 20 S	Range 38 E	Lot Idn	Feet from the 665	North/South line NORTH	Feet from the 670	East/West line WEST	County LEA
--------------------	---------------	------------------	---------------	---------	----------------------	---------------------------	----------------------	------------------------	---------------

Bottom Hole Location If Different From Surface

UL or lot No.	Section	Township	Range	Lot Idn	Feet from the	North/South line	Feet from the	East/West line	County
Dedicated Acres		Joint or Infill	Consolidation Code	Order No.					

NO ALLOWABLE WILL BE ASSIGNED TO THIS COMPLETION UNTIL ALL INTERESTS HAVE BEEN CONSOLIDATED
OR A NON-STANDARD UNIT HAS BEEN APPROVED BY THE DIVISION

	<p>OPERATOR CERTIFICATION</p> <p>I hereby certify the the information contained herein is true and complete to the best of my knowledge and belief.</p> <p>Signature _____</p> <p>Printed Name _____</p> <p>Title _____</p> <p>Date _____</p>
	<p>SURVEYOR CERTIFICATION</p> <p>I hereby certify that the well location shown on this plat was plotted from field notes of actual surveys made by me or under my supervision, and that the same is true and correct to the best of my belief.</p> <p>SEPTEMBER 15, 1998</p> <p>Date Surveyed _____</p> <p>Signature & Seal of Professional Surveyor _____</p>
	<p>W.O. Num. 98-11-1245</p>
	<p>Certificate No. RONALD J. EIDSON, 3239 GARY G. EIDSON, 12841 MACON McDONALD, 12185</p>