

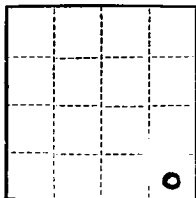
APPROVED

Form 9-331a
(Feb. 1951)

OCT 8 1961

(SUBMIT IN TRIPLICATE)

Budget Bureau No. 42-R358.4.
Approval expires 12-31-60.



E. W. STANLEY
DISTRICT ENGINEER

UNITED STATES
DEPARTMENT OF THE INTERIOR
GEOLOGICAL SURVEY

Land Office **Santa Fe**

Lease No. **L C -068571**

Unit **P**

SUNDRY NOTICES AND REPORTS ON WELLS

NOTICE OF INTENTION TO DRILL	<input checked="" type="checkbox"/>	SUBSEQUENT REPORT OF WATER SHUT-OFF	
NOTICE OF INTENTION TO CHANGE PLANS		SUBSEQUENT REPORT OF SHOOTING OR ACIDIZING	
NOTICE OF INTENTION TO TEST WATER SHUT-OFF		SUBSEQUENT REPORT OF ALTERING CASING	
NOTICE OF INTENTION TO RE-DRILL OR REPAIR WELL		SUBSEQUENT REPORT OF RE-DRILLING OR REPAIR	
NOTICE OF INTENTION TO SHOOT OR ACIDIZE		SUBSEQUENT REPORT OF ABANDONMENT	
NOTICE OF INTENTION TO PULL OR ALTER CASING		SUPPLEMENTARY WELL HISTORY	
NOTICE OF INTENTION TO ABANDON WELL			

(INDICATE ABOVE BY CHECK MARK NATURE OF REPORT, NOTICE, OR OTHER DATA)

September

1961

B & H Federal

Well No. 1 is located 660 ft. from ^N_S line and 660 ft. from ^E_W line of sec. 13

SE 1/4 of Sec. 13

22-S

32-E

N.M.P.M.

(1/4 Sec. and Sec. No.)

(Twp.)

(Range)

(Meridian)

Wildcat

Lea

New Mexico

(Field)

(County or Subdivision)

(State or Territory)

The elevation of the derrick floor above sea level is _____ ft.

DETAILS OF WORK

(State names of and expected depths to objective sands; show sizes, weights, and lengths of proposed casings; indicate mudding jobs, cementing points, and all other important proposed work)

Drill 11" hole to 350', set 350' of 14# 8 5/8" Casing. Circulate 200 exs. cement - Drill 6 3/4" hole to approximately 5000' to test Delaware Sand W/ Rotary Rig.

Set 5000' of J-55-9.5# 4 1/2" casing. Circulate heavy mud ahead of 150 exs. cement. Perf opposite pay zone.

I understand that this plan of work must receive approval in writing by the Geological Survey before operations may be commenced.

Company **RAY SMITH DRILLING COMPANY**

Address **300 Simons Building**

Dallas, Texas

By **G. B. Burris**

Title **Vice President**

NEW MEXICO OIL CONSERVATION COMMISSION
WELL LOCATION AND ACREAGE DEDICATION PLAT

FORM C-128
Revised 5/1/57

SEE INSTRUCTIONS FOR COMPLETING THIS FORM ON THE REVERSE SIDE

SECTION A

Operator **Ray Smith Drilling Co.** Lease **B&H Federal** Well No. **1**
Unit Letter **P** Section **13** Township **22 South** Range **32 East** County **Lea**

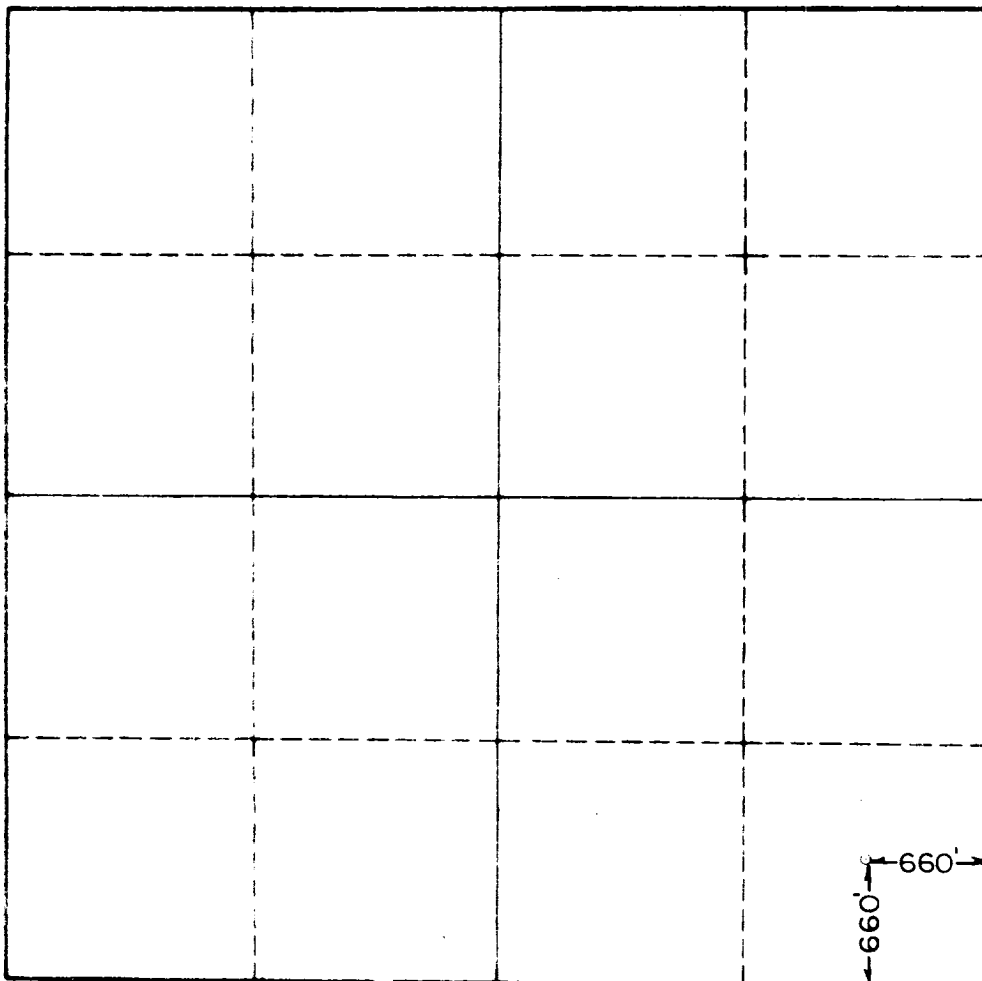
Actual Footage Location of Well:
660 feet from the **South** line and **660** feet from the **East** line

Ground Level Elev. **3634.4** Producing Formation **Delaware** Pool **Wildcat** Dedicated Acreage: **40** Acres

1. Is the Operator the only owner in the dedicated acreage outlined on the plat below? YES ☒ NO ☐ ("Owner" means the person who has the right to drill into and to produce from any pool and to appropriate the production either for himself or for himself and another. (65-3-29 (e) NMSA 1935 Comp.)
2. If the answer to question one is "no," have the interests of all the owners been consolidated by communitization agreement or otherwise? YES ☐ NO ☐ If answer is "yes," Type of Consolidation _____
3. If the answer to question two is "no," list all the owners and their respective interests below:

Owner **RAY SMITH DRILLING COMPANY** Land Description **SE 1/4 SE 1/4 of Sec. 13**
T-22-S, R-32-E, Lea County, New Mexico

SECTION B




CERTIFICATION

I hereby certify that the information in SECTION A above is true and complete to the best of my knowledge and belief.

Name **R. A. Morris**
Position **Vice President**
Company **RAY SMITH DRILLING COMPANY**
Date **October 2, 1961**

I hereby certify that the well location shown on the plat in SECTION B was plotted from field notes of actual surveys made by me or under my supervision, and that the same is true and correct to the best of my knowledge and belief.



Date Surveyed **Sept. 28, 1961**
Registered Professional Engineer and/or Land Surveyor, **JOHN W. WEST**
Certificate No. **JOHN W. WEST**
N.M. - P.E. & L.S. NO. 676