



Chevron

December 4, 2000

Chevron U.S.A. Production Company
P.O. Box 1150
Midland, TX 79702

Administrative Application For
Non-Standard Location and
Simultaneous Dedication
Jalmat (Pro Gas) Pool
W. A. Ramsay (NCT-A) Com # 4
1980' FNL and 1980' FWL, Unit F
Section 3, T-22-S, R-36-E
Lea County, New Mexico

State of New Mexico
Energy, Minerals & Natural Resources Dept.
Oil Conservation Division
2040 South Pacheco
Santa Fe, New Mexico 87504

Attn: Mr. Stogner

Dear Mr. Stogner:

Chevron U.S.A. Inc. respectfully requests your approval of this administrative application for Non-Standard Location and Simultaneous Dedication.

Chevron is planning to re-complete the **Harry Leonard (NCT-D) # 10** (to be renamed the **W. A. Ramsay (NCT-A) Com # 4**) in the Jalmat Yates 7 Rvrs (Pro Gas) Pool. It is currently a shut in Eunice South well that will be PA'd unless the well can be made economical. We are requesting the approval of this nonstandard gas well location. It is also our desire to simultaneously dedicate the existing 480 acre Non-Standard Gas Proration Unit assigned to our W. A. Ramsay (NCT-A) Com wells # 1, # 2, # 3, and # 36 (Order R-1770, NSL-1077, and NSL-2995(SD)) to all four wells. This 480 acre GPU consist of SE/4 of Section 33, T-21-S, R-36-E, the SW/4 of Section 34, T-21-S, R-36-E, and Lots 3, 4 the S/2 of NW/4 of Section 3, T-22-S, R-36-E, Lea County, New Mexico. The proposed re-completion of the **Harry Leonard (NCT-D) # 10** (to be renamed the **W. A. Ramsay (NCT-A) Com # 4**) will essentially capture reserves which otherwise would not be produced.


Chevron respectfully requests your approval of this administrative application for Non-Standard Location and Simultaneous Dedication.

Attachments to this request include:

- List of Offset Operators
- Commercial Map with Proration Unit Outline and Offset Operators
- Form C-102 plat
- Copy of Order R-1770 Dated 9/16/1960
- Copy of Order NSL-1077 Dated 9/26/1979
- Copy of Order NSL-2995(SD) Dated 3/18/1991
- Copy of Order NSL-2995-A(SD) Dated 11/11/1997
- Copy of Letters to Offset Operators
- Copy of Certified Mailing Labels

All offset operators have been properly notified by certified mail in compliance with Division rules and orders. If you have any questions or require any further information concerning this application, please feel free to contact me.

Yours very truly,



C.J. Affeld
Chevron U.S.A. Production Co.
Petroleum Engineer
Midland, Texas
ph. (915) 687 - 7271
fx. (915) 687 - 7905
e-mail: caff@chevron.com

Attachments

cc: CJ Affeld – Engineering
Bill Dees – Geology
Marcia Barabash – Land
Janice Ripley – Regulatory
Central Files
Nathan Mouser – Field
Hobbs District Office

Chevron U.S.A. Production Co.
Administrative Application For Non-Standard Location and Simultaneous Dedication
Jalmat (Pro Gas) Pool
W. A. Ramsay (NCT-A) Com # 4
1980' FNL and 1980' FWL, Unit F, Section 3, T-22-S, R-36-E
Lea County, New Mexico
Offset Operators

BP
P. O. Box 3092
Houston, Texas 77250

Burlington Resources
P. O. Box 51810
Midland, Texas 79702

Clayton Williams Energy, Inc.
6 Desta Drive, Ste. 3000
Midland, Texas 79705

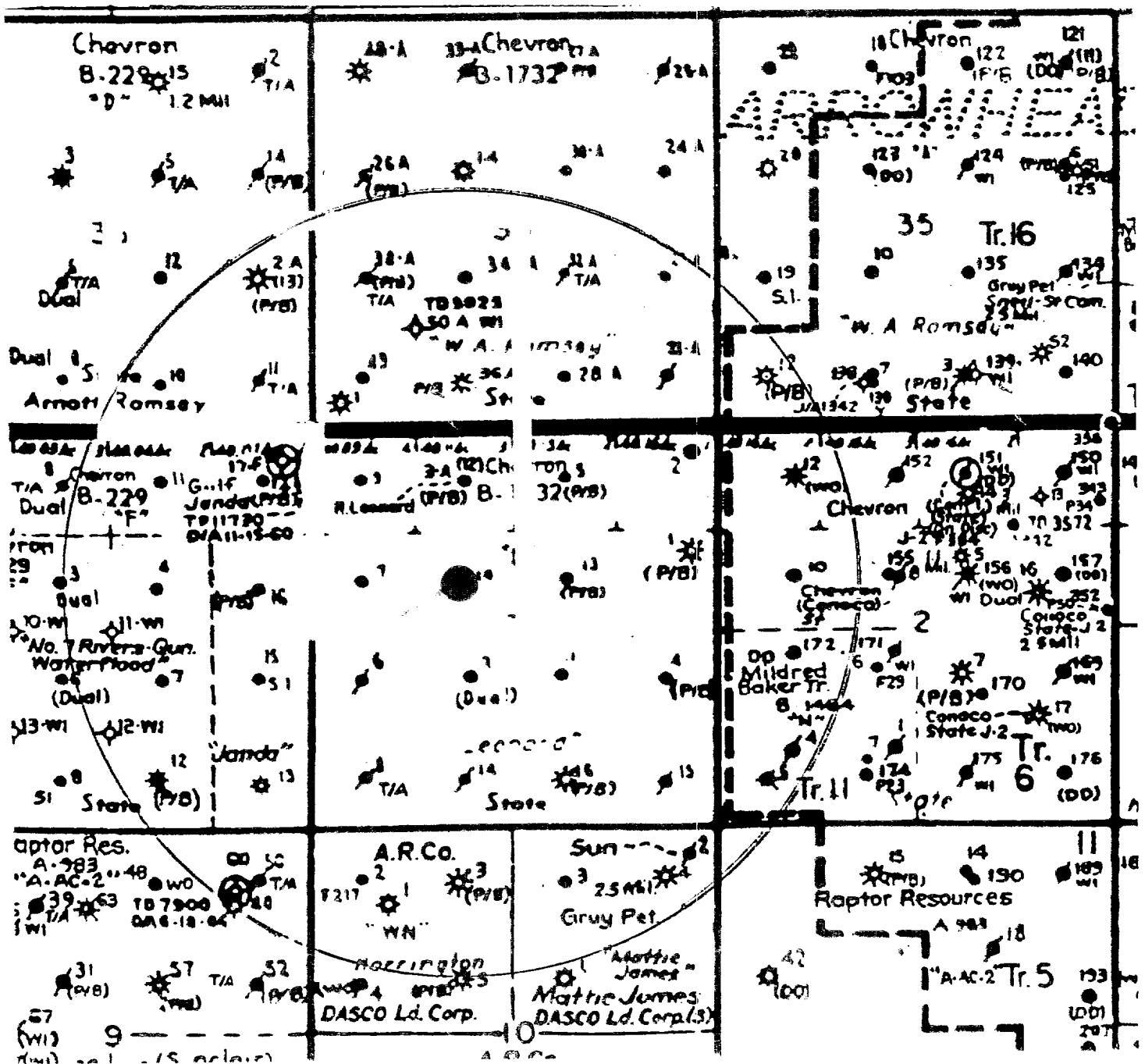
Conoco Inc.
10 Desta Drive, Ste. 100W
Midland, Texas 79705

Oxy U.S.A.
P. O. Box 50250
Midland, Texas 79702

Raptor Resources
P. O. Box 2342
Midland, Texas 79702

Chevron U.S.A. Production Company
P.O. Box 1150
Midland, Tx 79702

Commercial Map



District I
PO Box 1000, Hobbs, NM 88241-1000
District II
PO Drawer D0, Artesia, NM 88211-0713
District III
1000 Rio Arriba Rd., Artesia, NM 88211
District IV
PO Box 2000, Santa Fe, NM 87504-2000

State of New Mexico
Energy, Minerals & Natural Resources Department

OIL CONSERVATION DIVISION
PO Box 2088
Santa Fe, NM 87504-2088

Form C-100
Revised February 10, 1991
Instructions on back
Submit to Appropriate District Office
State Lease - 4 Copies
Fee Lease - 3 Copies

☐ AMENDED REPORT

WELL LOCATION AND ACREAGE DEDICATION PLAT

APN Number 30-025-08760		Pool Code 79240	Pool Name JALMAT; TAN-YATES-7 RVRS (PRO GAS)
Property Code 2709	Property Name W. A. RAMSAY (NCT-A) COM.		Well Number 4
OGUID No. 4323	Operator Name CHEVRON U.S.A., INC.		Direction

1st Surface Location

UL or lot no.	Section	Township	Range	Lot Idn	Feet from the	North/South Line	Feet from the	East/West Line	County
F	3	22S	36E		1980	NORTH	1980	WEST	LEA

11 Bottom Hole Location If Different From Surface

UL or lot no.	Section	Township	Range	Lot Idn	Feet from the	North/South Line	Feet from the	East/West Line	County

12 Deducted Acres 480.20	13 Joint or Infill	14 Consolidation Code	15 Order No.

NO ALLOWABLE WILL BE ASSIGNED TO THIS COMPLETION UNTIL ALL INTERESTS HAVE BEEN CONSOLIDATED OR A NON-STANDARD UNIT HAS BEEN APPROVED BY THE DIVISION

<div>36</div> <div>#2</div>	SECTION 33	SECTION 34	<div>#36</div>	17 OPERATOR CERTIFICATION I hereby certify that the information contained herein is true and complete to the best of my knowledge and belief. <div>J. K. Ripley</div> Signature J. K. RIPLEY Printed Name REGULATORY O.A. Title 12/4/00 Date
				18 SURVEYOR CERTIFICATION I hereby certify that the well location shown on this plat was plotted from field notes of actual surveys made by me or under my supervision, and that the same is true and correct to the best of my belief. Date of Survey Signature and Seal of Professional Surveyor
		SECTION 3	<div>#4</div>	Certificate Number

District I
 PO Box 1000, Bismarck, NM 58101-1000
 District II
 PO Box 1000, Bismarck, NM 58101-1000
 District III
 1000 Rio Grande Blvd., Albuquerque, NM 87101
 District IV
 PO Box 2088, Santa Fe, NM 87504-2088

State of New Mexico
 Energy, Minerals & Natural Resources Department

OIL CONSERVATION DIVISION
 PO Box 2088
 Santa Fe, NM 87504-2088

Revised February 10, 1994
 Instructions on back
 Submit to Appropriate District Office
 State Lease - 4 Copies
 Fee Lease - 3 Copies

☐ AMENDED REPORT

WELL LOCATION AND ACREAGE DEDICATION PLAT

API Number 30-025-04894		Pool Code 79240	Pool Name JALMAT; TAN-YATES-7 RVRS (PRO GAS)
Property Code 2709	Property Name W. A. RAMSAY (NCT-A) COM		Well Number 2
OGED No. 4323	Operator Name CHEVRON U.S.A., INC.		Elevation

10 Surface Location

UL or lot no.	Section	Township	Range	Lot Idn	Feet from the	North/South Line	Feet from the	East/West Line	County
I	33	21S	36E		1980	SOUTH	660	EAST	LEA

11 Bottom Hole Location If Different From Surface

UL or lot no.	Section	Township	Range	Lot Idn	Feet from the	North/South Line	Feet from the	East/West Line	County

12 Deducted Acres 480.20	13 Joint or Infill	14 Consolidation Code	15 Order No.
-----------------------------	--------------------	-----------------------	--------------

NO ALLOWABLE WILL BE ASSIGNED TO THIS COMPLETION UNTIL ALL INTERESTS HAVE BEEN CONSOLIDATED OR A NON-STANDARD UNIT HAS BEEN APPROVED BY THE DIVISION

SECTION 33	#2	SECTION 34	#36
			#3
			#4
SECTION 3			

17 OPERATOR CERTIFICATION

I hereby certify that the information contained herein is true and complete to the best of my knowledge and belief.

Signature: J. K. Ripley

Printed Name: J. K. RIPLEY

Title: REGULATORY O.A.

Date: 12/4/00

18 SURVEYOR CERTIFICATION

I hereby certify that the well location shown on this plat was plotted from field notes of actual surveys made by me or under my supervision, and that the same is true and correct to the best of my belief.

Date of Survey: _____

Signature and Seal of Professional Surveyor: _____

Certificate Number: _____

District I
PO Box 1000, Hobbs, NM 88241-1000
District II
PO Box 1000, Lordsburg, NM 88301-1000
District III
1000 Rio Arriba Blvd., Santa Fe, NM 87504-1000
District IV
PO Box 2000, Santa Fe, NM 87504-2000

State of New Mexico
Energy, Minerals & Natural Resources Department

OIL CONSERVATION DIVISION
PO Box 2088
Santa Fe, NM 87504-2088

Form O-102
Revised February 10, 1994

Instructions on back
Submit to Appropriate District Office
State Lease - 4 Copies
Fee Lease - 3 Copies

☐ AMENDED REPORT

WELL LOCATION AND ACREAGE DEDICATION PLAT

APN Number 30-025-08763		Pool Code 79240	Pool Name JALMAT; TAN-YATES-7 RVRS (PRO GAS)
Property Code 2709	Property Name W. A. RAMSAY (NCT-A) COM		Well Number 3
OGRIID No. 4323	Operator Name CHEVRON U.S.A., INC.		Deviation

10 Surface Location

UL or lot no.	Section	Township	Range	Lot Idn	Feet from the	North/South Line	Feet from the	East/West Line	County
C	3	22S	36E		660	NORTH	1980	WEST	LEA

11 Bottom Hole Location If Different From Surface

UL or lot no.	Section	Township	Range	Lot Idn	Feet from the	North/South Line	Feet from the	East/West Line	County

Wellhead Area 480.20	Joint or Infill	Consolidation Code	Order No.
-------------------------	-----------------	--------------------	-----------

NO ALLOWABLE WILL BE ASSIGNED TO THIS COMPLETION UNTIL ALL INTERESTS HAVE BEEN CONSOLIDATED OR A NON-STANDARD UNIT HAS BEEN APPROVED BY THE DIVISION

SECTION 33		SECTION 34		17 OPERATOR CERTIFICATION I hereby certify that the information contained herein is true and complete to the best of my knowledge and belief. <i>J. K. Ripley</i> Signature J. K. RIPLEY Printed Name REGULATORY O.A. Title 12/4/00 Date
		#36		
		#3		
				18 SURVEYOR CERTIFICATION I hereby certify that the well location shown on this plat was plotted from field notes of actual surveys made by me or under my supervision, and that the same is true and correct to the best of my belief. Date of Survey Signature and Seal of Professional Surveyor: Certificate Number
		#4		
		SECTION 3		

District I
PO Box 1000, Hobbs, NM 88240-1000
District II
PO Drawer DD, Artesia, NM 88211-0719
District III
1000 Rio Bravo Rd., Aztec, NM 87414
District IV
PO Box 2088, Santa Fe, NM 87504-2088

State of New Mexico
Energy, Minerals & Natural Resources Department

OIL CONSERVATION DIVISION
PO Box 2088
Santa Fe, NM 87504-2088

Form C-14C
Revised February 10, 1994

Instructions on back
Submit to Appropriate District Office
State Lease - 4 Copies
Fee Lease - 3 Copies

☐ AMENDED REPORT

WELL LOCATION AND ACREAGE DEDICATION PLAT

APN Number 30-025-04899		Pool Code 79240		Pool Name JALMAT; TAN-YATES-7 RVRS (PRO GAS)	
Property Code 2709		Property Name W. A. RAMSAY (NCT-A) COM			Well Number 36
OGRIID No. 4323		Operator Name CHEVRON U.S.A., INC.			Elevation

10 Surface Location

UL or lot no.	Section	Township	Range	Lot Idn	Feet from the	North/South Line	Feet from the	East/West Line	County
N	34	21S	36E		660	-SOUTH	1980	WEST	LEA

11 Bottom Hole Location If Different From Surface

UL or lot no.	Section	Township	Range	Lot Idn	Feet from the	North/South Line	Feet from the	East/West Line	County
Deduction - 1 Acre		Joint or Infill		Consolidation Code		Order No.			
480,20									

NO ALLOWABLE WILL BE ASSIGNED TO THIS COMPLETION UNTIL ALL INTERESTS HAVE BEEN CONSOLIDATED
OR A NON-STANDARD UNIT HAS BEEN APPROVED BY THE DIVISION

16	#2			17 OPERATOR CERTIFICATION I hereby certify that the information contained herein is true and complete to the best of my knowledge and belief. Signature <u>J. K. Ripley</u> Printed Name <u>J. K. RIPLEY</u> Title <u>REGULATORY O.A.</u> Date <u>12/4/00</u>	
SECTION 33		SECTION 34	#36		
			#3	18 SURVEYOR CERTIFICATION I hereby certify that the well location shown on this plat was plotted from field notes of actual surveys made by me or under my supervision, and that the same is true and correct to the best of my belief. Date of Survey Signature and Seal of Professional Surveyor: Certificate Number	
			#4		
		SECTION 3			

BEFORE THE OIL CONSERVATION COMMISSION
OF THE STATE OF NEW MEXICO

IN THE MATTER OF THE HEARING
CALLED BY THE OIL CONSERVATION
COMMISSION OF NEW MEXICO FOR
THE PURPOSE OF CONSIDERING:

CASE No. 2060
Order No. R-1770

APPLICATION OF GULF OIL CORPORATION
FOR THREE NON-STANDARD GAS PRORATION
UNITS IN THE JALMAT GAS POOL, LEA
COUNTY, NEW MEXICO.

ORDER OF THE COMMISSION

BY THE COMMISSION:

This cause came on for hearing at 9 o'clock a.m. on September 7, 1960, at Santa Fe, New Mexico, before Elvis A. Utz, Examiner duly appointed by the Oil Conservation Commission of New Mexico, hereinafter referred to as the "Commission," in accordance with Rule 1214 of the Commission Rules and Regulations.

NOW, on this 16th day of September, 1960, the Commission, a quorum being present, having considered the application, the evidence adduced, and the recommendations of the Examiner, Elvis A. Utz, and being fully advised in the premises,

FINDS:

(1) That due public notice having been given as required by law, the Commission has jurisdiction of this cause and the subject matter thereof.

(2) That by Order No. R-485, a 640-acre non-standard gas proration unit in the Langmat (now Jalmat) Gas Pool was established consisting of the SE/4 of Section 33 and the SW/4 of Section 34, both in Township 21 South, Range 36 East, NMPM, Lea County, New Mexico, and the NW/4 of Section 3 and the SE/4 of Section 4, both in Township 22 South, Range 36 East, NMPM, Lea County, New Mexico. Said 640-acre non-standard gas proration unit was dedicated to the W. A. Ramsay "A" Well No. 1, located 330 feet from the South line and 330 feet from the West line of said Section 34.

(3) That the applicant, Gulf Oil Corporation, proposes that Order No. R-485, which established the above-described 640-acre non-standard gas proration unit, be superseded, and that a 480-acre non-standard gas proration unit in the Jalmat Gas Pool be established consisting of the SE/4 of Section 33 and the SW/4 of Section 34, both in Township 21 South, Range 36 East, NMPM, Lea County, New Mexico, and the NW/4 of Section 3, Township 22 South, Range 36 East, NMPM, Lea County, New Mexico. Applicant proposes to dedicate said unit to the above-described W. A. Ramsay "A" Well No. 1.

-2-
CASE No. 2068
Order No. R-1770

(4) That by Administrative Order MSP-404, a 320-acre non-standard gas proration unit in the Jalmat Gas Pool was established comprising the S/2 of Section 4, Township 22 South, Range 36 East, NMPM, Lea County, New Mexico, and dedicated to the J. F. Janda "F" Well No. 7, located 1560 feet from the south line and 1980 feet from the West line of said Section 4.

(5) That the applicant, Gulf Oil Corporation, proposes that Administrative Order MSP-404, which established the above-described 320-acre non-standard gas proration unit, be superseded, and that 160-acre non-standard gas proration unit be established comprising the SW/4 of Section 4, Township 22 South, Range 36 East, NMPM, Lea County, New Mexico. Applicant proposes to dedicate said unit to the above-described J. F. Janda "F" Well No. 7.

(6) That the applicant further proposes that a 320-acre non-standard gas proration unit be established, comprising the E/2 of Section 4, Township 22 South, Range 36 East, NMPM, Lea County, New Mexico, and dedicated to the J. F. Janda "F" Well No. 13, located 660 feet from the south line and 660 feet from the East line of said Section 4.

(7) That the applicant, Gulf Oil Corporation, is the owner and operator of all of the above-described acreage comprising the proposed non-standard gas proration units.

(8) That all of the acreage in the proposed non-standard gas proration units can reasonably be presumed to be productive of gas from the Jalmat Gas Pool.

(9) That establishment of the above-described non-standard gas proration units will neither cause waste nor impair correlative rights.

IT IS THEREFORE ORDERED:

(1) That Order No. R-485 establishing a 640-acre non-standard gas proration unit in the Langmat (now Jalmat) Gas Pool, comprising the SE/4 of Section 33 and the SW/4 of Section 34, both in Township 21 South, Range 36 East, NMPM, Lea County, New Mexico, and the NW/4 of Section 3 and the NE/4 of Section 4, both in Township 22 South, Range 36 East, NMPM, Lea County, New Mexico, be and the same is hereby superseded.

(2) That Administrative Order MSP-404 establishing a 320-acre non-standard gas proration unit in the Jalmat Gas Pool, comprising the S/2 of Section 4, Township 22 South, Range 36 East, NMPM, Lea County, New Mexico, be and the same is hereby superseded.

(3) That a 480-acre non-standard gas proration unit in the Jalmat Gas Pool comprising the SE/4 of Section 33 and the SW/4

-3-
CASE NO. 2068
Order No. R-1770

of Section 34, both in Township 21 South, Range 36 East, 17PM, Lea County, New Mexico, and the SW/4 of Section 3, Township 22 South, Range 36 East, 17PM, Lea County, New Mexico, be and the same is hereby established. Said unit is to be dedicated to the W. A. Ramsay "A" Well No. 1, located 330 feet from the South line and 330 feet from the West line of said Section 34.

(4) That a 160-acre non-standard gas proration unit in the Jalmat Gas Pool comprising the SW/4 of Section 4, Township 22 South, Range 36 East, 17PM, Lea County, New Mexico, be and the same is hereby established. Said unit is to be dedicated to the J. F. Janda "F" Well No. 7, located 1980 feet from the South line and 1980 feet from the West line of said Section 4.

(5) That a 320-acre non-standard gas proration unit in the Jalmat Gas Pool comprising the E/2 of Section 4, Township 22 South, Range 36 East, 17PM, Lea County, New Mexico, be and the same is hereby established. Said unit is to be dedicated to the J. F. Janda "F" Well No. 13, located 660 feet from the South line and 660 feet from the East line of said Section 4.

(6) That the said W. A. Ramsay "A" Well No. 1, the said J. F. Janda "F" Well No. 7, and the said J. F. Janda "F" Well No. 13 be and the same are hereby assigned acreage factors for allowable purposes in the proportion that the acreage in their respective non-standard gas proration units bears to the acreage in a standard gas proration unit in the Jalmat Gas Pool, subject to the provisions of the Special Rules and Regulations for said Pool.

PROVIDED HOWEVER, That 25 percent of the underproduction attributed to the said William A. Ramsay "A" Well No. 1 as of October 1, 1940, shall be credited to the said J. F. Janda "F" Well No. 13, and 50 percent of the underproduction attributed to the said J. F. Janda "F" Well No. 7 as of October 1, 1940, shall be credited to the said J. F. Janda "F" Well No. 13.

(7) That the effective date of this Order is October 1, 1940.

DONE at Santa Fe, New Mexico, on the day and year hereinabove designated.

STATE OF NEW MEXICO
OIL CONSERVATION COMMISSION

JOHN BURROUGHS, Chairman

MURRAY H. MORGAN, Member

3 E A L

A. L. PORTER, Jr., Member & Secretary

ent/



STATE OF NEW MEXICO
ENERGY AND MINERALS DEPARTMENT
OIL CONSERVATION DIVISION

BRUCE KING
GOVERNOR
LARRY KEHOE
SECRETARY

September 26, 1979

POST OFFICE BOX 2088
STATE LAND OFFICE BUILDING
SANTA FE, NEW MEXICO 87501
(505) 827-2434

Gulf Oil Exploration and
Production Co.
P. O. Box 670
Hobbs, New Mexico 88240

Administrative Order NSL-1077

Gentlemen:

Reference is made to your application for a non-standard location for your W. A. Ramsay (NCT-A) Com Well No. 2 located 1980 feet from the South line and 660 feet from the East line of Section 33, Township 21 South, Range 36 East, NMPM, Jalmat Gas Pool, Lea County, New Mexico.

You are hereby authorized to simultaneously dedicate a previously approved 480-acre non-standard proration unit consisting of the SE/4 of Section 33, the SW/4 of Section 34, Township 21 South, Range 36 East and the NW/4 of Section 3, Township 22 South, Range 36 East, Jalmat Gas Pool, Lea County, New Mexico, to your W. A. Ramsay (NCT-A) Com Well No. 2 located in Unit I of Section 33 and your W. A. Ramsay (NCT-A) Com Well No. 1 in Unit M of Section 34. Further, you are hereby permitted to produce the allowable from any of the wells on the proration unit in any proportion.

By authority granted me under the provisions of Rule 3 of Order No. R-1670, the above-described unorthodox location is hereby approved.

Sincerely,

JOE D. RAMEY,
Director

JDR/RLS/dr

cc: Oil Conservation Division - Hobbs
Oil & Gas Engineering Committee - Hobbs
Oil & Gas Division - State Land Office - Santa Fe



H. Leonard (NCT-A) #12 (3-20-91) AWB
STATE OF NEW MEXICO

ENERGY, MINERALS AND NATURAL RESOURCES DEPARTMENT

OIL CONSERVATION DIVISION

BRUCE KING
GOVERNOR

POST OFFICE BOX 2088
STATE LAND OFFICE BUILDING
SANTA FE, NEW MEXICO 87504
(505) 827-5800

March 18, 1991

Chevron USA, Inc.
P.O. Box 1150
Midland, TX 79702

Attention: A. W. Bohling

Corrected Administrative Order NSL-2995(SD)

Dear Mr. Bohling:

It has come to our attention that Administrative Order NSL-2995(SD) does not correctly state the intended order of the Division.

Therefore, paragraph no. 4 on page 2 of said order shall be amended to read in its entirety:

"Also, you are hereby authorized to ^(NCT-D) simultaneously dedicate Jalmat Gas Production from the Harry Leonard (NCT-A) Well No. 12 with the W. A. Ramsey (NCT-A) Well Nos. 1 and 2. Furthermore, you are hereby permitted to produce the allowable assigned the subject GPU from all of said wells in any proportion."

Sincerely,

Michael E. Stogner
Chief Hearing Officer/Engineer

MES/AG

cc: Oil Conservation Division - Hobbs
NM State Land Office - Santa Fe






STATE OF NEW MEXICO

ENERGY, MINERALS AND NATURAL RESOURCES DEPARTMENT

OIL CONSERVATION DIVISION



BRUCE KING
GOVERNOR

POST OFFICE BOX 2088
STATE LAND OFFICE BUILDING
SANTA FE, NEW MEXICO 87504
(505) 827-5800

March 8, 1991

Chevron USA, Inc.
P.O. Box 1150
Midland, TX 79702



Attention: A. W. Bohling

Administrative Order NSL-2995(SD)

Dear Mr. Bohling:

Reference is made to your application dated February 26, 1991, for an unorthodox Jalmat gas well location in an existing non-standard 480.20-acre gas spacing and proration unit (GPU) for said Jalmat Gas Pool comprising the SE/4 of Section 33 and the SW/4 of Section 34 both in, Township 21 South, Range 36 East, and Lots 3 and 4 and the S/2 NW/4 of Section 3, Township 22 South, Range 36 East, NMPM, Lea County, New Mexico. Said GPU was authorized by Division Order No. R-1770, dated September 16, 1960 and presently has dedicated thereon the W. A. Ramsey NCT-A Well Nos. 1 and 2 located respectively in Unit M of said Section 34 and Unit I of said Section 33 (simultaneous dedication of both wells and the unorthodox location for the No. 2 well authorized by Division Administrative Order NSL-1077, dated September 26, 1979).

It is our understanding that the subject well in this application was recently recompleted from the South Eunice Pool.


By authority granted me under the provisions of Rule 2(c) of the Special Rules and Regulations for the Jalmat Gas Pool, as promulgated by Division Order No. R-8170 as amended, the following described well located at an unorthodox gas well location is hereby approved:

*Harry Leonard NCT-D Well No. 12
to be renamed the W. A. Ramsey NCT-A Com Well No. 3
660' FNL - 1980' FWL (Unit C)
Section 3, Township 22 South, Range 36 East, NMPM,
Lea County, New Mexico.*

Administrative Order NSL-2995(SD)
Chevron USA, Inc.
March 8, 1991
Page 2

Also, you are hereby authorized to simultaneously dedicate Jalmat Gas production from the Harry Leonard (NCT-A) Well No. 2 with the W. A. Ramsey (NCT-A) Well Nos. 1 and 2. Furthermore, you are hereby permitted to produce the allowable assigned the subject GPU from all of said wells in any proportion.

Sincerely,



William J. LeMay
Director

WJL/MES/ag

cc: Oil Conservation Division - Hobbs
NM State Land Office - Santa Fe

Please note that
Harry Leonard (NCT-D) #12
well will be re-named
to be W.A. Ramsey (NCT-A)
Com #3 upon approval
of this application
AUB



NEW MEXICO ENERGY, MINERALS
& NATURAL RESOURCES DEPARTMENT

OIL CONSERVATION DIVISION
2040 South Pacheco Street
Santa Fe, New Mexico 87505
(505) 827-7131

November 11, 1997

Chevron U.S.A. Production Company
P. O. Box 1150
Midland, Texas 79702
Attention: J. H. Saenz

Administrative Order NSL-2995-A(SD)

Dear Mr. Saenz:

Reference is made to your application dated October 22, 1997 for an unorthodox Jalmat gas well location in an existing non-standard 480.20-acre gas spacing and proration unit ("GPU") for said Jalmat Gas Pool comprising the following described acreage in Lea County, New Mexico:

TOWNSHIP 21 SOUTH, RANGE 36 EAST, NMPM

Section 33: SE/4
Section 34: SW/4

TOWNSHIP 22 SOUTH, RANGE 36 EAST, NMPM

Section 3: Lots 3 and 4 and S/2 NW/4.

Said GPU was established by Division Order No. R-1770, dated September 16, 1960, and had dedicated thereon the W. A. Ramsay (NCT-A) Com. Well No. 1 (API No. 30-025-04911), located 330 feet from the South and West lines (Unit M) of said Section 34.

By Division Administrative Order NSL-1077, dated September 26, 1979, a second well, the W. A. Ramsay (NCT-A) Well No. 2 (API No. 30-025-04894), located at an unorthodox gas well location 1980 feet from the South line and 660 feet from the East line (Unit I) of said Section 33 was approved for the subject GPU.

By Division Administrative Order NSL-2995 (SD), dated March 8, 1991, an additional well, the W. A. Ramsay (NCT-A) Com Well No. 3 (API No. 30-025-08763), located at an unorthodox gas well location 660 feet from the North line and 1980 feet from the West line (Lot 3/Unit C) of said Section 3 was approved for the subject GPU.

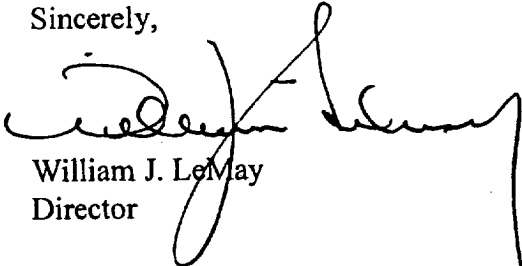
By authority granted me under the provisions of Rule 2(d) of the "Special Rules and Regulations for the Jalmat Gas Pool," as promulgated by Division Order No. R-8170, as amended, the following described well, which is situated at a location that is considered to be unorthodox in the Jalmat Gas Pool for the subject 480.20-acre GPU, is hereby approved.

Administrative Order NSL-2995-A(SD)
Chevron U.S.A. Production Company
November 11, 1997
Page 2

**W. A. Ramsey NCT-A Well No. 36
to be renamed the W. A. Ramsay (NCT-A) Com Well No. 36
(API No. 30-025-04899)
660' FSL & 1980' FWL (Unit N)
Section 34, Township 21 South, Range 36 East, NMPM**

Also, you are hereby authorized to simultaneously dedicate Jalmat Gas production from the W. A. Ramsay (NCT-A) Com Well No. 36 with the W. A. Ramsay (NCT-A) Com Well Nos. 1, 2, and 3. Furthermore, you are hereby permitted to produce the allowable assigned the subject GPU from all four wells in any proportion.

Sincerely,



William J. LeMay
Director

WJL/MES/kv

cc: Oil Conservation Division - Hobbs
New Mexico State Land Office - Santa Fe
File: NSL-2995(SD)
NSL-1077

December 4, 2000



Chevron U.S.A. Production Company
P.O. Box 1150
Midland, TX 79702

Administrative Application For
Non-Standard Location and
Simultaneous Dedication
Jalmat (Pro Gas) Pool
W. A. Ramsay (NCT-A) Com # 4
1980' FNL and 1980' FWL, Unit F
Section 3, T-22-S, R-36-E
Lea County, New Mexico

Conoco, Inc.
10 Desta Drive, Ste 100W
Midland, Texas 79705

New Mexico Operations Director:

Attached is a copy of an administrative application to the NMOCD for simultaneous dedication and approval of a non-standard location for the **W. A. Ramsay (NCT-A) Com # 4**, currently the **Harry Leonard (NCT-D) # 10**, operated by Chevron U.S.A.

Offset operator notification is required by NMOCD Rule 104.D (2). Operators are allowed 20 days from the Division's receipt of this application to file any objections.

If you have any questions or require any further information concerning this application, please feel free to contact me.

Yours very truly,

A handwritten signature in black ink, appearing to read "C.J. Affeld", written over a horizontal line.

C.J. Affeld
Chevron U.S.A. Production Co.
Petroleum Engineer
Midland, Texas
ph. (915) 687 - 7271
fx. (915) 687 - 7905
e-mail: caff@chevron.com

Attachments

December 4, 2000



Chevron U.S.A. Production Company
P.O. Box 1150
Midland, TX 79702

Administrative Application For
Non-Standard Location and
Simultaneous Dedication
Jalmat (Pro Gas) Pool
W. A. Ramsay (NCT-A) Com # 4
1980' FNL and 1980' FWL, Unit F
Section 3, T-22-S, R-36-E
Lea County, New Mexico

BP
P. O. Box 3092
Houston, Texas 77250

New Mexico Operations Director:

Attached is a copy of an administrative application to the NMOCD for simultaneous dedication and approval of a non-standard location for the **W. A. Ramsay (NCT-A) Com # 4**, currently the **Harry Leonard (NCT-D) # 10**, operated by Chevron U.S.A.

Offset operator notification is required by NMOCD Rule 104.D (2). Operators are allowed 20 days from the Division's receipt of this application to file any objections.

If you have any questions or require any further information concerning this application, please feel free to contact me.

Yours very truly,

A handwritten signature in black ink, appearing to read 'C.J. Affeld', written over a horizontal line.

C.J. Affeld
Chevron U.S.A. Production Co.
Petroleum Engineer
Midland, Texas
ph. (915) 687 - 7271
fx. (915) 687 - 7905
e-mail: caff@chevron.com

Attachments



Chevron

December 4, 2000

Chevron U.S.A. Production Company
P.O. Box 1150
Midland, TX 79702

Administrative Application For
Non-Standard Location and
Simultaneous Dedication
Jalmat (Pro Gas) Pool
W. A. Ramsay (NCT-A) Com # 4
1980' FNL and 1980' FWL, Unit F
Section 3, T-22-S, R-36-E
Lea County, New Mexico

Burlington Resources
P. O. Box 51810
Midland, Texas 79702

New Mexico Operations Director:

Attached is a copy of an administrative application to the NMOCD for simultaneous dedication and approval of a non-standard location for the **W. A. Ramsay (NCT-A) Com # 4**, currently the **Harry Leonard (NCT-D) # 10**, operated by Chevron U.S.A.

Offset operator notification is required by NMOCD Rule 104.D (2). Operators are allowed 20 days from the Division's receipt of this application to file any objections.

If you have any questions or require any further information concerning this application, please feel free to contact me.

Yours very truly,

C.J. Affeld
Chevron U.S.A. Production Co.
Petroleum Engineer
Midland, Texas
ph. (915) 687 - 7271
fx. (915) 687 - 7905
e-mail: caff@chevron.com

Attachments

December 4, 2000



Chevron U.S.A. Production Company
P.O. Box 1150
Midland, TX 79702

Administrative Application For
Non-Standard Location and
Simultaneous Dedication
Jalmat (Pro Gas) Pool
W. A. Ramsay (NCT-A) Com # 4
1980' FNL and 1980' FWL, Unit F
Section 3, T-22-S, R-36-E
Lea County, New Mexico

Clayton Williams Energy, Inc.
6 Desta Drive, Ste. 3000
Midland, Texas 79705

New Mexico Operations Director:

Attached is a copy of an administrative application to the NMOCD for simultaneous dedication and approval of a non-standard location for the **W. A. Ramsay (NCT-A) Com # 4**, currently the **Harry Leonard (NCT-D) # 10**, operated by Chevron U.S.A.

Offset operator notification is required by NMOCD Rule 104.D (2). Operators are allowed 20 days from the Division's receipt of this application to file any objections.

If you have any questions or require any further information concerning this application, please feel free to contact me.

Yours very truly,

A handwritten signature in black ink, appearing to read "C.J. Affeld", written over a horizontal line.

C.J. Affeld
Chevron U.S.A. Production Co.
Petroleum Engineer
Midland, Texas
ph. (915) 687 - 7271
fx. (915) 687 - 7905
e-mail: caff@chevron.com

Attachments

December 4, 2000



Chevron

Chevron U.S.A. Production Company
P.O. Box 1150
Midland, TX 79702

Administrative Application For
Non-Standard Location and
Simultaneous Dedication
Jalmat (Pro Gas) Pool
W. A. Ramsay (NCT-A) Com # 4
1980' FNL and 1980' FWL, Unit F
Section 3, T-22-S, R-36-E
Lea County, New Mexico

Oxy U.S.A.
P. O. Box 50250
Midland, Texas 79702

New Mexico Operations Director:

Attached is a copy of an administrative application to the NMOCD for simultaneous dedication and approval of a non-standard location for the **W. A. Ramsay (NCT-A) Com # 4**, currently the **Harry Leonard (NCT-D) # 10**, operated by Chevron U.S.A.

Offset operator notification is required by NMOCD Rule 104.D (2). Operators are allowed 20 days from the Division's receipt of this application to file any objections.

If you have any questions or require any further information concerning this application, please feel free to contact me.

Yours very truly,

A handwritten signature in black ink, appearing to read "C.J. Affeld", written over a horizontal line.

C.J. Affeld
Chevron U.S.A. Production Co.
Petroleum Engineer
Midland, Texas
ph. (915) 687 - 7271
fx. (915) 687 - 7905
e-mail: caff@chevron.com

Attachments