



STATE OF NEW MEXICO
ENERGY, MINERALS AND NATURAL RESOURCES DEPARTMENT

OIL CONSERVATION DIVISION
HOBBS DISTRICT OFFICE

10-27-92

BRUCE KING
GOVERNOR

POST OFFICE BOX 1980
HOBBS, NEW MEXICO 88241-1980
(505) 393-6161

OIL CONSERVATION DIVISION
P. O. BOX 2088
SANTA FE, NEW MEXICO 87501

RE: Proposed:

MC _____
DHC _____
NSL X J SB _____
NSP _____
SWD _____
WFX _____
PMX _____

Gentlemen:

I have examined the application for the:

Chevron USA Inc J J Janda NCT-F #8-C 4-22-36
Operator Lease & Well No. Unit S-T-R

and my recommendations are as follows:

OK

Yours very truly,

Jerry Sexton

Jerry Sexton
Supervisor, District 1

/ed



Chevron U.S.A. Inc.
P.O. Box 1150, Midland, TX 79702

October 19, 1992

Permian Basin Production Business Unit

ADMINISTRATIVE APPLICATION FOR
UNORTHODOX WELL LOCATION,
SIMULTANEOUS DEDICATION, AND
AMMENDMENT OF ORDER R-5523
JALMAT TANSILL - YATES - 7 RIVERS
(PRO GAS) POOL
660' FNL AND 1980' FWL
SECTION 4, T-22-S, R-36-E
LEA COUNTY, NEW MEXICO

State of New Mexico
Energy, Minerals & Natural Resources Dept.
Oil Conservation Division
P.O. Box 2088
Santa Fe, New Mexico 87504

Attn: Mr. William J. LeMay - Director

Gentlemen:

Chevron U.S.A. Inc. is planning to recomplete the **J.F. Janda (NCT-F) #8** in the Jalmat Tansill - Yates - Seven Rivers (Pro Gas) Pool. The well is located 660' FNL and 1980' FWL in Section 4, T-22-S, R-36-E, Lea County, New Mexico. The latest production from this well is commingled from the Eunice South (Queen) and Jalmat Oil Pools according to Division Order No. R-3767 dated May 28, 1969.

It is proposed to plugback the subject well from the Eunice South (Queen) Oil Pool, and recomplete in the Jalmat Oil and Gas Pool. The 40 acres of Lot 3 in Section 4 are not currently dedicated to a Jalmat Gas Proration Unit. However, a 600 acre Jalmat Gas Proration Unit which comprises Lots 1, 2, and 4, S/2 N/2, and S/2 of Section 4 exists according to Division Order No. R-5523 dated September 6, 1977. We respectfully request that the aforementioned Division Order No. R-5523 be amended to include Lot 3 of Section 4, T-22-S, R-36-E. This addition will result in a standard 640 acre Jalmat Gas Proration Unit which includes all of Section 4.

Because the location of the proposed recompletion will be less than 990' from the North boundary of the proposed 640 acre Jalmat Gas Proration Unit, we also request your approval for an unorthodox well location.

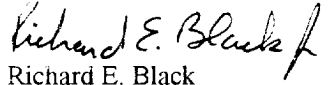
According to Administrative Order NSL-2999-A(SD) dated July 1, 1991, production from the J.F. Janda (NCT-F) #13, #14, and #16 are currently dedicated to the Jalmat Gas Proration Unit to which we propose to add Lot 3 of Section 4, T-22-S, R-36-E. We ask that the production from the proposed recompletion of the **J.F. Janda (NCT-F) #8** be simultaneously dedicated with the production from these wells. Please note that the J.F. Janda (NCT-F) #7 and #12 were previously dedicated to this unit, but the Jalmat Pool was plugged and abandoned in each of these wells in 1985 and 1987, respectively.

We respectfully request your approval of this administrative application for an unorthodox well location, simultaneous dedication, and ammendment of Division Order R-5523. Attached is a map which identifies the offset operators, as well as a commercial map and a Form C-102 plat for the wells in the proposed unit. Also included is a copy of Division Order No. R-3767, Division Order R-5523, Administrative Order NSL-2999-A(SD), and C-103 forms for the abandonment of the Jalmat in the J.F. Janda (NCT-F)

#7 and #12. A copy of this application is being furnished to the offset operators via Certified Mail to notify them of this application. A copy of the notification letters to the offsets is included in the attachments.

If you have any questions, or if you require further information, please contact me at (915) 687-7284.

Sincerely,

A handwritten signature in black ink that reads "Richard E. Black". The signature is written in a cursive style with a large, stylized "R" and "B".

Richard E. Black
Petroleum Engineer
New Mexico Area

reb
Attachments

cc: NMOCD - Hobbs, NM

CHEVRON U.S.A. INC.
J.F. Janda (NCT-F) Lease
Well No 8

Application for Unorthodox Well Location,
Simultaneous Dedication, and
Amendment to Division Order No. R-5523
Jalmat Tansili - Yates - 7 Rivers (Pro Gas) Pool
660' FNL 1980' FWL
Section 4, T-22-S, R-36-E
Lea County, New Mexico


OFFSET OPERATORS

Arco Oil and Gas Company
P.O. Box 1610
Midland, Texas 79702

Clayton W. Williams Jr. Inc.
6 Desta Drive Ste. 5800
Midland, Texas 79705

CHEVRON U.S.A. INC.
J.F. Janda (NCT-F) Lease
Well No. 8


Application for Unorthodox Well Location,
Simultaneous Dedication, and
Ammendment to Division Order No. R-5523
Jalmat Tansill - Yates - 7 Rivers (Pro Gas) Pool
660' FNL 1980' FWL
Section 4, T-22-S, R-36-E
Lea County, New Mexico



STATE OF NEW MEXICO

ENERGY, MINERALS AND NATURAL RESOURCES DEPARTMENT

OIL CONSERVATION DIVISION



BRUCE KING
GOVERNOR

POST OFFICE BOX 2088
STATE LAND OFFICE BUILDING
SANTA FE, NEW MEXICO 87504
(505) 827-5800

July 1, 1991

Chevron USA, Inc.
P.O. Box 1150
Midland, TX 79702

Attention: A. W. Bohling

Administrative Order NSL-2999-A(SD)

Dear Mr. Bohling:


Reference is made to your application dated June 6, 1991 for an unorthodox Jalmat gas well located in an existing non-standard 600.10-acre gas spacing and proration unit (GPU) for said Jalmat Gas Pool comprising Lots 1, 2 and 4, S/2 N/2 and S/2 of Section 4, Township 22 South, Range 36 East, NMPM, Lea County, New Mexico. Said GPU was authorized by Division Order No. R-5523, dated September 6, 1977 and had dedicated thereon the J.F. Janda (NCT-F) Well No. 13 located in Unit P of said Section 4.

By Division Administrative Order NSL-2999(SD), dated March 20, 1991, an additional well for said GPU, the J.F. Janda (NCT-F) Well No. 16 located at an unorthodox gas well location 1980 feet from the North line and 660 feet from the East line (Unit H) of said Section 4 was approved. Authorization was also given in said administrative order to simultaneously dedicate Jalmat gas production from the J.F. Janda (NCT-F) Well Nos. 13 and 16 to the subject GPU.

It is our understanding that the subject well in this application was recently recompleted from the South Eunice Pool.

By authority granted me under the provisions of Rule 2(c) of the Special Rules and Regulations for the Jalmat Gas Pool, as promulgated by Division Order No. R-8170, as amended, the following described well located at an unorthodox gas well location is hereby approved.

*J.F. Janda (NCT-F) Well No. 14
660' FN & EL (Unit A)*



Administrative Order NSL-2999-A(SD)


Chevron USA, Inc.

July 1, 1991

Page 2

Also, you are hereby authorized to simultaneously dedicate Jalmat gas production from the J. F. Janda (NCT-F) Well Nos. 13 and 16 with the J.F. Janda (NCT-F) Well No. 14. Furthermore, you are hereby permitted to produce the allowable assigned the subject GPU from all of the said wells in any proportion.

Sincerely,

A handwritten signature in black ink, appearing to read 'William J. LeMay', with a long, sweeping horizontal stroke extending to the right.

William J. LeMay
Director

WJL/MES/ag

cc: Oil Conservation Division - Hobbs
NM State Land Office - Santa Fe
File: NSL-2999(SD)

NO. OF COPIES RECEIVED	
DISTRIBUTION	
SANTA FE	
FILE	
U.S.G.S.	
LAND OFFICE	
OPERATOR	

OIL CONSERVATION DIVISION
P. O. BOX 2088
SANTA FE, NEW MEXICO 87501

Form C-103
Revised 10-

3a. Indicate Type of Lease
State ☒ Fee ☐
3. State Oil & Gas Lease No.

SUNDRY NOTICES AND REPORTS ON WELLS

(DO NOT USE THIS FORM FOR PROPOSALS TO DRILL OR TO DEEPEN OR PLUG BACK TO A DIFFERENT RESERVOIR.
USE "APPLICATION FOR PERMIT -" (FORM C-101) FOR SUCH PROPOSALS.)

11a. WELL ☐ GAS WELL ☐ OTHER ☐

Name of Operator

Chevron U.S.A. Inc.

Address of Operator

P.O. Box 670, Hobbs, NM 88240

Location of Well

UNIT LETTER 0 660 FEET FROM THE South LINE AND 1980 FEET FROM East LINE, SECTION 4 TOWNSHIP 22S RANGE 36E NMPM.

7. Unit Agreement Name

8. Form or Lease Name

J.F. Janda (NCT-F)

9. Well No.

12

10. Field and Pool, or WHDCAT

ISRO Jalmat

15. Elevation (Show whether DF, RT, GR, etc.)

3589

12. County

Lea

Check Appropriate Box To Indicate Nature of Notice, Report or Other Data
NOTICE OF INTENTION TO:

SUBSEQUENT REPORT OF:

1. REMEDIAL WORK ☐
2. PARTIALLY ABANDON ☐
3. ALTER CASING ☐

4. PLUG AND ABANDON ☒
5. CHANGE PLANS ☐

6. REMEDIAL WORK ☐
7. COMMENCE DRILLING OPS. ☐
8. CASING TEST AND CEMENT JOB ☐
9. OTHER ☐

10. ALTERING CASING ☐
11. PLUG AND ABANDONMENT ☐

Describe Proposed or Completed Operations (Clearly state all pertinent details, and give pertinent dates, including estimated date of starting any proposed operations.)
b) SEE RULE 1103.

It is proposed to plug and abandon the Jalmat Gas Zone in the subject well and return the well to production as a single producer in the North Seven Rivers Queen Unit No. 9 in the South Eunice Field.

I hereby certify that the information above is true and complete to the best of my knowledge and belief.

M. E. Abun

TITLE Staff Drilling Engineer

DATE June 29, 1987

Orig. Signed by
Paul Kautz
Geologist

TITLE

JUL 1 1987

NO. OF ENTIRE WELLBORES	
DISTRIBUTION	
SANTA FE	
FILE	
U.S.D.S.	
LAND OFFICE	
OPERATION	

OIL CONSERVATION DIVISION
P.O. BOX 2084
SANTA FE, NEW MEXICO 87501

Form C-101
Revised 12-1-

30. Indicate Type of Lease
State ☒ For ☐

31. Since Oil & Gas Lease No.

B-229-1

SUNDRY NOTICES AND REPORTS ON WELLS

THIS MAY BE USED FOR PROPOSALS TO DRILL OR TO OPERATE OR PLUG BACK TO A DIFFERENT RESERVOIR.
USE APPLICATION FOR PERMIT WITH FORM C-101 FOR SUCH PROPOSALS.

1. ☒ OIL WELL ☒ GAS WELL ☐ OTHER

2. Name of Operator

Gulf Oil Corp.

3. Address of Operator

P.O. Box 670, Hobbs, NM 88240

4. Location of Well

UNIT LETTER K 1930 FEET FROM THE South LINE AND 1980 FEET FROM THE West LINE, SECTION 4 TOWNSHIP 22S RANGE 36E

5. Elevation (Show whether HP, HT, GL, etc.)

3584' GL

6. County

Lea

Check Appropriate Box To Indicate Nature of Notice, Report or Other Data
NOTICE OF INTENTION TO:

PERFORM REMEDIAL WORK ☐
TEMPORARILY ABANDON ☐
PULL OR ALTER CASING ☐

PLUG AND ABANDON ☐
CHANGE PLANS ☐

OTHER ☐

SUBSEQUENT REPORT OF:

REMEDIAL WORK ☐
COMMENCE DRILLING OPERATIONS ☐
CASING TEST AND CEMENT JOBS ☐
OTHER ☒ Plugging of Dead Well

7. Describe Programs or Complete Operations (Clearly state all pertinent details, and give pertinent dates, including estimated date of starting any proposed work) SEE RULE 1103.

Run 11 pps. 12 pt. Set RBP @ 3400' to 500' - OK. Cap RBP up and
Set out bit @ 3100' pmp 110 cu cl "C" cement. Lg. 1100#. Found
break 420'-430'. Pmp 130 cu cl "C" + got circ out 8 7/8" csg.
Lg. 1000#. Del cement + ret. Set cement ret @ 3110' to 3000' -
OK. Pmp 75 cu cl "C" Lg. 1500#. Del cement + ret. Press test
@ 500' - OK. Circ sand off RBP + POW. GIH w pmp + rods.
Work performed 5-19-85 thru 6-4-85.

8. I hereby certify that the information above is true and complete to the best of my knowledge and belief.

R. D. Pite

AREA ENGINEER

6-17-85

ORIGINAL SIGNED BY JERRY SEXTON
DISTRICT SUPERVISOR

JUN 19 1985

CONDITIONS OF APPROVAL, IF ANY:



Chevron U.S.A. Inc.
P.O. Box 1150, Midland, TX 79702

Permian Basin Production Business Unit

October 19, 1992

Unorthodox Gas Well Location,
Simultaneous Dedication, and
Amendment of Proration Unit Acreage
Jalmat Tansili - Yates - 7 Rivers
(Pro Gas) Pool
Lea County, New Mexico

ARCO Oil and Gas Company
P.O. Box 1610
Midland, Texas 79702

Attached is a copy of an administrative application for NMOCD approval of an unorthodox gas well location, simultaneous dedication, and amendment of proration unit acreage in the Jalmat Tansil - Yates - Seven Rivers (Pro Gas) Pool.

Chevron U.S.A. Inc. is planning to plugback and stimulate the **J.F. Janda (NCT-F) #8** in the Jalmat Gas Pool. The subject well is located 660' FNL and 1980' FWL in Section 4, T-22-S, R-36-E, and is currently dedicated to a 40 acre Jalmat / Eunice South Oil Proration Unit on Lot 3 of Section 4. We have requested approval from the NMOCD to add these 40 acres to the existing 600 acre Jalmat Gas Proration Unit which is located on Lots 1, 2, and 4, S/2 N/2, and S/2 of Section 4. Because the well will be located less than 990' from the North boundary of the proposed 640 acre Gas Proration Unit, we have also applied for an unorthodox well location. Finally, we have requested approval to simultaneously dedicate the production from the subject well with the production from the J.F. Janda (NCT-F) #13, #14, and #16 which produce from the aforementioned existing Jalmat Gas Proration Unit.

If you have any questions about the application, please feel free to contact me at (915) 687-7284.

Sincerely,

Richard E. Black
Petroleum Engineer
New Mexico Area

rcb
Attachments



Chevron U.S.A. Inc.
P.O. Box 1150, Midland, TX 79702

October 19, 1992

Permian Basin Production Business Unit

Unorthodox Gas Well Location,
Simultaneous Dedication, and
Amendment of Proration Unit Acreage
Jalmat Tansill - Yates - 7 Rivers
(Pro Gas) Pool
Lea County, New Mexico

Clayton W. Williams Jr. Inc.
6 Desta Dr. Ste 5800
Midland, Texas 79705

Attached is a copy of an administrative application for NMOCD approval of an unorthodox gas well location, simultaneous dedication, and amendment of proration unit acreage in the Jalmat Tansill - Yates - Seven Rivers (Pro Gas) Pool.

Chevron U.S.A. Inc. is planning to plugback and stimulate the **J.F. Janda (NCT-F) #8** in the Jalmat Gas Pool. The subject well is located 660' FNL and 1980' FWL in Section 4, T-22-S, R-36-E, and is currently dedicated to a 40 acre Jalmat / Eunice South Oil Proration Unit on Lot 3 of Section 4. We have requested approval from the NMOCD to add these 40 acres to the existing 600 acre Jalmat Gas Proration Unit which is located on Lots 1, 2, and 4, S/2 N/2, and S/2 of Section 4. Because the well will be located less than 990' from the North boundary of the proposed 640 acre Gas Proration Unit, we have also applied for an unorthodox well location. Finally, we have requested approval to simultaneously dedicate the production from the subject well with the production from the J.F. Janda (NCT-F) #13, #14, and #16 which produce from the aforementioned existing Jalmat Gas Proration Unit.

If you have any questions about the application, please feel free to contact me at (915) 687-7284.

Sincerely,

Richard E. Black
Petroleum Engineer
New Mexico Area

reb
Attachments

RECEIVED

OCT 26 1992

CCD HQSPP

-2-
Case No. 6007
Order No. R-5523

(5) That Order No. R-4288, which previously approved the subject 600-acre non-standard proration unit for dedication to Wells Nos. 7 and 13 only, should be superseded.

IT IS THEREFORE ORDERED:

(1) That a 600-acre non-standard gas proration unit in the Jalmat Gas Pool comprising all of Section 4 except the NE/4 NW/4 thereof, Township 22 South, Range 36 East, NMPM, Lea County, New Mexico, is hereby established and simultaneously dedicated to its J. F. Janda Wells No. 7 located in Unit K and Nos. 12 and 13, at unorthodox locations in Units O and P, respectively, of said Section 4.

(2) That Commission Order No. R-4288, dated April 17, 1972, is hereby superseded.


(3) That jurisdiction of this cause is retained for the entry of such further orders as the Commission may deem necessary

DONE at Santa Fe, New Mexico, on the day and year herein-
above designated.

STATE OF NEW MEXICO
OIL CONSERVATION COMMISSION


PHIL R. LUCERO, Chairman

EMERY C. ARNOLD, Member


JOE D. RAMEY, Member & Secretary

S E A L

jr/

BEFORE THE OIL CONSERVATION COMMISSION
OF THE STATE OF NEW MEXICO

IN THE MATTER OF THE HEARING
CALLED BY THE OIL CONSERVATION
COMMISSION OF NEW MEXICO FOR
THE PURPOSE OF CONSIDERING:

[Handwritten initials and signature]

CASE NO. 6007
Order No. R-5523
CAR

APPLICATION OF GULF ENERGY AND MINERALS
COMPANY FOR A NON-STANDARD PRORATION UNIT,
SIMULTANEOUS DEDICATION AND UNORTHODOX
LOCATIONS, LEA COUNTY, NEW MEXICO.

ORDER OF THE COMMISSION

BY THE COMMISSION:

This cause came on for hearing at 9 a.m. on August 31, 1977,
at Santa Fe, New Mexico, before Examiner Daniel S. Nutter.

NOW, on this 6th day of September, 1977, the Commission
a quorum being present, having considered the testimony, the
record, and the recommendations of the Examiner, and being fully
advised in the premises,

FINDS:

(1) That due public notice having been given as required
by law, the Commission has jurisdiction of this cause and the
subject matter thereof.

7 (2) That the applicant, Gulf Energy and Minerals Company,
seeks approval of a 600-acre non-standard gas proration unit
comprising all of Section 4 except the NE/4 NW/4 thereof, Townshi
22 South, Range 36 East, NMPM, to be dedicated to its J. F. Janda
Wells No. 7, located in Unit K, and Nos. 12 and 13, at unorthodox
locations in Units O and P, respectively, of said Section 4.

(3) That the entire non-standard proration unit may
reasonably be presumed productive of gas from the Jalmat Gas Pool
and that the entire non-standard gas proration unit can be
efficiently and economically drained and developed by the
aforesaid wells.

(4) That approval of the subject application will afford
the applicant the opportunity to produce his just and equitable
share of the gas in the Jalmat Gas Pool, will prevent the econom
loss caused by the drilling of unnecessary wells, avoid the
augmentation of risk arising from the drilling of an excessive
number of wells, and will otherwise prevent waste and protect
correlative rights.

BEFORE THE OIL CONSERVATION COMMISSION
OF THE STATE OF NEW MEXICO

IN THE MATTER OF THE HEARING
CALLED BY THE OIL CONSERVATION
COMMISSION OF NEW MEXICO FOR
THE PURPOSE OF CONSIDERING:

CASE No. 4131
Order No. R-3767

APPLICATION OF GULF OIL CORPORATION
FOR DOWNHOLE COMMINGLING, LEA COUNTY,
NEW MEXICO.

ORDER OF THE COMMISSION

BY THE COMMISSION:

This cause came on for hearing at 9 a.m. on May 21, 1969,
at Santa Fe, New Mexico, before Examiner Elvis A. Utz.

NOW, on this 28th day of May, 1969, the Commission, a
quorum being present, having considered the testimony, the record,
and the recommendations of the Examiner, and being fully advised
in the premises,

FINDS:

(1) That due public notice having been given as required by
law, the Commission has jurisdiction of this cause and the subject
matter thereof.

(2) That the applicant, Gulf Oil Corporation, is the owner
and operator of the following-described wells:

LEA COUNTY, NEW MEXICO

TOWNSHIP 21 SOUTH, RANGE 36 EAST, NMPM

Arnott Ramsay (NCT-D) Well No. 6 - Unit K - Section 33
Arnott Ramsay (NCT-D) Well No. 7 - Unit M - Section 33
Arnott Ramsay (NCT-D) Well No. 8 - Unit N - Section 33
Arnott Ramsay (NCT-D) Well No. 9 - Unit L - Section 33
J. F. Janda (NCT-B) Well No. 4 - Unit O - Section 32

TOWNSHIP 22 SOUTH, RANGE 36 EAST, NMPM

J. F. Janda (NCT-F) Well No. 8 - Unit C - Section 4

(3) That each of the subject wells is dually completed for the production of oil from the Jalmat and South Eunice Pools through parallel strings of tubing with separation of zones by a packer.

(4) That each of the subject wells is capable of only low marginal production from each of the subject zones.

(5) That the applicant proposes to remove the packer and one string of tubing from each of the subject wells and to produce the low marginal production from the subject zones through a single string of tubing in each well set at or near the lowermost perforations.

(6) That the proposed commingling may substantially extend the productive lives of the subject zones in each of the subject wells.

(7) That the reservoir characteristics of each of the zones in each of the wells are such that underground waste would not be caused by the proposed commingling in the well-bore.

(8) That the proposed commingling may result in the recovery of additional oil from each of the subject pools for each of the subject wells, thereby preventing waste, and will not violate correlative rights.

(9) That production tests should be conducted, prior to commingling, to determine the production from each zone in each well.

IT IS THEREFORE ORDERED:

(1) That the applicant, Gulf Oil Corporation, is hereby authorized to complete each of the following-described wells in such a manner as to produce oil from the Jalmat and South Eunice Pools through existing perforations, commingling the production from each of said zones in the well-bore:

LEA COUNTY, NEW MEXICO

TOWNSHIP 21 SOUTH, RANGE 36 EAST, NMPM

Arnott Ramsay (NCT-D) Well No. 6 - Unit K - Section 33

Arnott Ramsay (NCT-D) Well No. 7 - Unit M - Section 33

(Continued)

TOWNSHIP 21 SOUTH, RANGE 36 EAST, NMPM

Arnott Ramsay (NCT-D) Well No. 8 - Unit N - Section 33

Arnott Ramsay (NCT-D) Well No. 9 - Unit L - Section 33

J. F. Janda (NCT-B) Well No. 4 - Unit O - Section 32

TOWNSHIP 22 SOUTH, RANGE 36 EAST, NMPM

J. F. Janda (NCT-F) Well No. 8 - Unit C - Section 4

(2) That the production of each zone in each of the subject wells shall be established and future production allocated to the Jalmat Pool and the South Eunice Pool in each of the subject wells in the proportion that the production from each of said zones in each of the subject wells bears to the combined production from both zones in each of said wells until further order of the Commission.

(3) That commingling in any well-bore shall continue only so long as the commingled production for that well does not exceed the top unit allowable for either of the zones in that well.

(4) That jurisdiction of this cause is retained for the entry of such further orders as the Commission may deem necessary.

DONE at Santa Fe, New Mexico, on the day and year hereinabove designated.

STATE OF NEW MEXICO
OIL CONSERVATION COMMISSION

DAVID F. CARGO, Chairman

ALEX J. ARMIJO, Member


A. L. PORTER, Jr., Member & Secretary

S E A L

esr/

CHEVRON U.S.A. INC.
J.F. Janda (NCT-F) Lease
Well No. 8

Application for Unorthodox Well Location.
Simultaneous Dedication, and
Amendment to Division Order No. R-5523
Jalmat Tansill - Yates - 7 Rivers (Pro Gas) Pool
660' FNL 1980' FWL
Section 4, T-22-S, R-36-E
Lea County, New Mexico



OIL CONSERVATION DIVISION

P.O. Box 2088
Santa Fe, New Mexico 87504-2088

TRICKY
Box 1960, Hobbs, NM 88240

TRICKY
Drawer 102, Arama, NM 88210

TRICKY
Rio Brazos Rd., Aztec, NM 87410

WELL LOCATION AND ACREAGE DEDICATION PLAT

All Distances must be from the outer boundaries of the section

LEASE		WELL NO.	
CHEVRON U.S.A. INC		J.F. JANDA (NLT-F)	
Section	Township	Range	County
4	22S	36E	LEA
12. Footage Location of Well:			
660	feet from the	NORTH	line and
	Producing formation	1980	feet from the
	YATES / SEVEN RIVERS	JALMAT	WEST line
Dedicated Acreage:			640 Acres

1. Outline the acreage dedicated to the subject well by colored pencil or marking marks on the plat below.

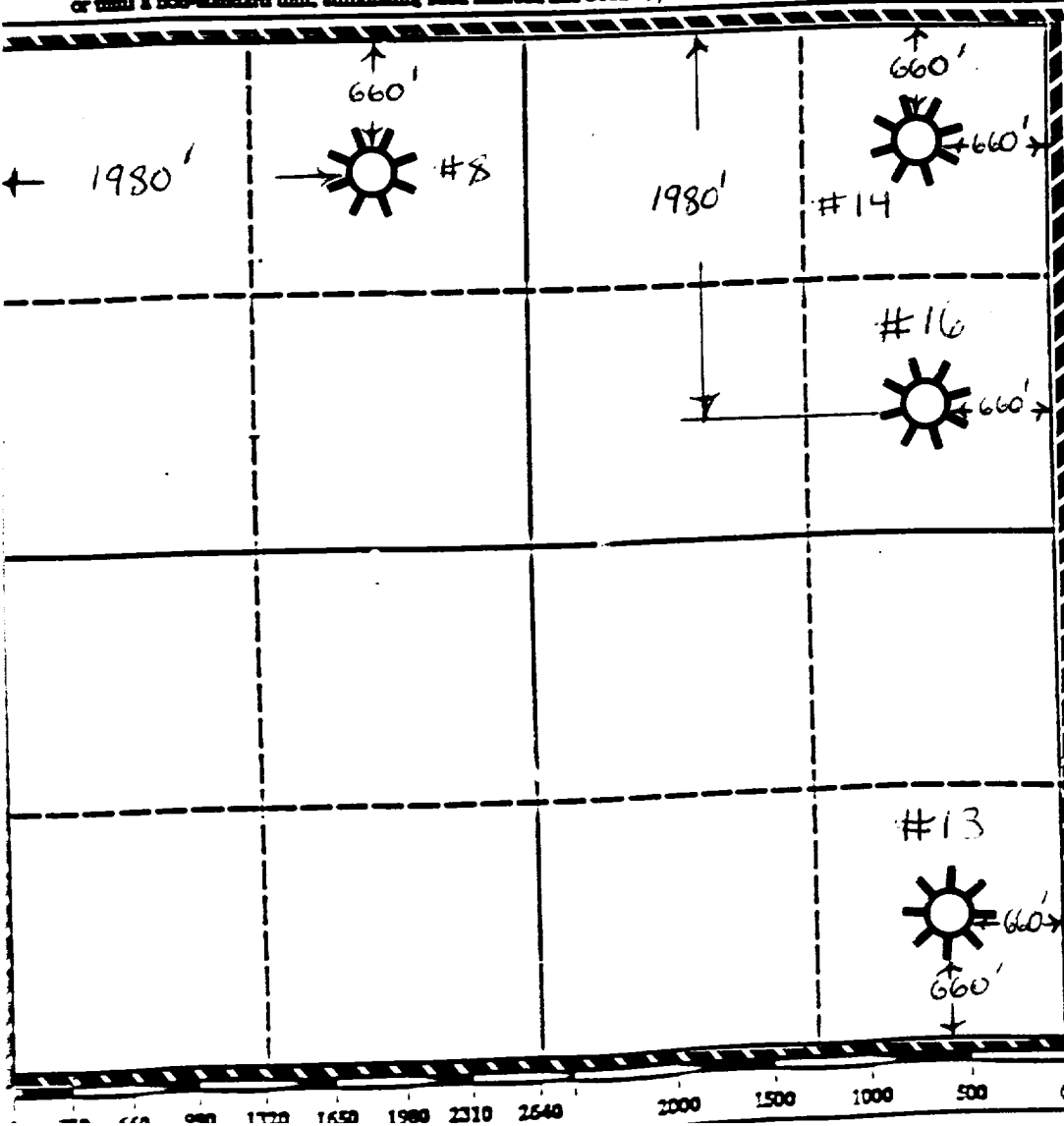
2. If more than one lease is dedicated to the well, outline each and identify the ownership thereof (both as to working interest and royalty).

3. If more than one lease of different ownership is dedicated to the well, have the interest of all owners been consolidated by communitization, unitization, force-pooling, etc.?

☐ Yes ☐ No If answer is "yes" type of consolidation

If answer is "no" list the owners and tract descriptions which have actually been consolidated. (Use reverse side of this form if necessary).

No allowable will be assigned to the well until all interests have been consolidated (by communitization, unitization, force-pooling, or otherwise) or until a non-standard unit, eliminating such interest, has been approved by the Division.



OPERATOR CERTIFICATION

I hereby certify that the information contained herein is true and complete to the best of my knowledge and belief.

Signature

Richard E. Black

Printed Name

RICHARD BLACK

Position

PETROLEUM ENGINEER

Company

CHEVRON U.S.A. INC.

Date

10-19-92

SURVEYOR CERTIFICATION

I hereby certify that the well location shown on this plat was plotted from field notes of actual surveys made by me or under my supervision, and that the same is true and correct to the best of my knowledge and belief.

Date Surveyed

Signature & Seal of Professional Surveyor

Certificate no.