

District I
PO Box 1980, Hobbs, NM 88241-1980
District II
811 South First, Artesia, NM 88210
District III
1000 Rio Brazos Rd., Aztec, NM 87410
District IV
2040 South Pacheco, Santa Fe, NM 87505

State of New Mexico
Energy, Minerals & Natural Resources Department

Form C-104
Revised October 18, 1994

OIL CONSERVATION DIVISION
2040 South Pacheco
Santa Fe, NM 87505

Instructions on back
Submit to Appropriate District Office
5 Copies

☐ AMENDED REPORT

I. REQUEST FOR ALLOWABLE AND AUTHORIZATION TO TRANSPORT

¹ Operator name and Address RAPTOR RESOURCES, INC. P.O. BOX 160430 AUSTIN, TX 78716		² OGRID Number 162791
		³ Reason for Filing Code CH 4-1-AA
⁴ API Number 30-0 25 08797	⁵ Pool Name Julmat Tursill Yates 2 Rows (Pro Gas)	⁶ Pool Code 79240
⁷ Property Code 01-703 24671	⁸ Property Name State A HE 2	⁹ Well Number 44

II. ¹⁰ Surface Location

UL or lot no. F	Section S	Township 22S	Range 36E	Lot Idn	Feet from the P180	North/South Line N	Feet from the P180	East/West line W	County LEA
--------------------	--------------	-----------------	--------------	---------	-----------------------	-----------------------	-----------------------	---------------------	---------------

¹¹ Bottom Hole Location

UL or lot no. F	Section S	Township 22S	Range 36E	Lot Idn	Feet from the P180	North/South line N	Feet from the P180	East/West line W	County LEA
¹² Lease Code ST	¹³ Producing Method Code PROD	¹⁴ Gas Connection Date	¹⁵ C-129 Permit Number	¹⁶ C-129 Effective Date 3/1/39	¹⁷ C-129 Expiration Date				

III. Oil and Gas Transporters

¹⁸ Transporter OGRID	¹⁹ Transporter Name and Address	²⁰ POD	²¹ O/G	²² POD ULSTR Location and Description
34053	PLAINS MARKETING, L. P.	2810053	O	
20801	SID RICHARDSON GASOLINE CO.	2815845	G	

IV. Produced Water

²³ POD	²⁴ POD ULSTR Location and Description
-------------------	--


V. Well Completion Data

²⁵ Spud Date	²⁶ Ready Date	²⁷ TD	²⁸ FBTD	²⁹ Perforations	³⁰ DHC, DC, MC
³¹ Hole Size	³² Casing & Tubing Size	³³ Depth Set	³⁴ Sacks Cement		


VI. Well Test Data

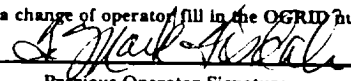
³⁵ Date New Oil	³⁶ Gas Delivery Date	³⁷ Test Date	³⁸ Test Length	³⁹ Tbg. Pressure	⁴⁰ Csg. Pressure
⁴¹ Choke Size	⁴² Oil	⁴³ Water	⁴⁴ Gas	⁴⁵ AOF	⁴⁶ Test Method

"I hereby certify that the rules of the Oil Conservation Division have been complied with and that the information given above is true and complete to the best of my knowledge and belief.

Signature: 
Printed name: RUSSELL DOUGLASS
Title: PRESIDENT
Date: 4/22/99 Phone: (512) 478-4427

OIL CONSERVATION DIVISION

Approved by: 
Title:
Approval Date:

"If this is a change of operator fill in the OGRID number and name of the previous operator
 025706 T. Mark Tisdale Vice President 4-7-99
Previous Operator Signature Printed Name Title Date

New Mexico Oil Conservation Division
C-104 Instructions

THIS IS AN AMENDED REPORT. CHECK THE BOX LABELED AMENDED REPORT AT THE TOP OF THIS DOCUMENT

Report all gas volumes at 15.025 PSIA at 60°.
Report all oil volumes to the nearest whole barrel.

A request for allowable for a newly drilled or deepened well must be

accompanied by a tabulation of the deviation tests conducted in accordance with Rule 111.

All sections of this form must be filled out for allowable requests on new and recompleted wells.

Fill out only sections I, II, III, IV, and the operator certifications for

MP