

NEW MEXICO OIL CONSERVATION COMMISSION

FORM C-103
(Rev 3-55)

MISCELLANEOUS REPORTS ON WELLS

(Submit to appropriate District Office as per Commission Rule 1106)

Name of Company Texas Pacific Coal and Oil Company				Address P. O. Box 1688, Hobbs, New Mexico			
Lease State "A" A/c-2	Well No. 45	Unit Letter K	Section 5	Township 22-S	Range 36-E		
Date Work Performed 5/6-7/1960	Pool South Eunice			County Lea			

THIS IS A REPORT OF: (Check appropriate block)

- ☐ Beginning Drilling Operations ☒ Casing Test and Cement Job ☐ Other (Explain):
☐ Plugging ☐ Remedial Work

Detailed account of work done, nature and quantity of materials used, and results obtained.

Ran 119 Jts. (3756') 7" 20# J-55 Smls. Csg.
Set at 3766'. Cemented with 250 sacs. reg. + 4% Gel.
Pumped plug to 3698' at 4:00 A.M. 5/6/60.

Ran Temperature Survey after 12 hrs. Top cement at 2580'.

Pressured up on 7" csg. to 1000 p.s.i. for 30 minutes before and after drilling out. Test O. K.

Witnessed by Jerry Lambeth	Position Petroleum Engineer	Company Texas Pacific Coal and Oil Company
--------------------------------------	---------------------------------------	--


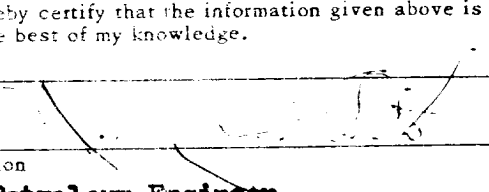


FILL IN BELOW FOR REMEDIAL WORK REPORTS ONLY

ORIGINAL WELL DATA

D F Elev.	T D	P B T D	Producing Interval	Completion Date
Tubing Diameter	Tubing Depth	Oil String Diameter	Oil String Depth	
Perforated Interval(s)				
Open Hole Interval		Producing Formation(s)		

RESULTS OF WORKOVER

Test	Date of Test	Oil Production BPD	Gas Production MCFPD	Water Production BPD	GOR Cubic feet/Bbl	Gas Well Potential MCFPD
Before Workover						
After Workover						

OIL CONSERVATION COMMISSION		I hereby certify that the information given above is true and complete to the best of my knowledge.	
Approved by 	Name 		
Title 	Position Petroleum Engineer		
Date 	Company Texas Pacific Coal and Oil Company		