

District I
PO Box 1980, Hobbs, NM 88241-1980

District II
811 South First, Artesia, NM 88210

District III
1000 Rio Brazos Rd., Aztec, NM 87410

District IV
2040 South Pacheco, Santa Fe, NM 87505

State of New Mexico
Energy, Minerals & Natural Resources Department

OIL CONSERVATION DIVISION
2040 South Pacheco
Santa Fe, NM 87505

Form C-104

Revised October 18, 1994

Instructions on back

Submit to Appropriate District Office

5 Copies

☐ AMENDED REPORT

I. REQUEST FOR ALLOWABLE AND AUTHORIZATION TO TRANSPORT

¹ Operator name and Address SOUTHWEST ROYALTIES, INC. BEVERLY HATFIELD PO BOX 11390 MIDLAND, TX 79702		² OGRID Number 21355
		³ Reason for Filing Code CG 7-1-98
⁴ API Number 30 - 0 025 08806	⁵ Pool Name JALMAT TANSILL YT 7 RVRS (PRO GAS)	⁶ Pool Code 79240
⁷ Property Code 010625	⁸ Property Name TOM CLOSSON	⁹ Well Number 6

II. ¹⁰ Surface Location

UI or lot no. 80	Section 6	Township 22S	Range 36E	Lot Idn	Feet from the 660	North/South Line SOUTH	Feet from the 1980	East/West line EAST	County LEA
---------------------	--------------	-----------------	--------------	---------	----------------------	---------------------------	-----------------------	------------------------	---------------

¹¹ Bottom Hole Location

UI or lot no. 80	Section 6	Township 22S	Range 36E	Lot Idn	Feet from the 660	North/South Line SOUTH	Feet from the 1980	East/West line EAST	County LEA
¹² Lse Code F	¹³ Producing Method Code F	¹⁴ Gas Connection Date	¹⁵ C-129 Permit Number	¹⁶ C-129 Effective Date	¹⁷ C-129 Expiration Date				

III. Oil and Gas Transporters

¹⁸ Transporter OGRID	¹⁹ Transporter Name and Address	²⁰ POD	²¹ O/G	²² POD ULSTR Location and Description
15694	NAVAJO REFINING COMPANY PO BOX 159 ARTESIA, NM 88211	2435210	O	J-6-22S-36E BATTERY
024650	DYNEGY MIDSTREAM SERVICES, LIMITED PARTNERSHIP 6 DESTA DRIVE, SUITE 3300 MIDLAND, TX 79705	2435230	G	SAME AS ABOVE

IV. Produced Water




²³ POD 022345	²⁴ POD ULSTR Location and Description J-6-22S-36E BATTERY
-----------------------------	---

V. Well Completion Data

²⁵ Spud Date	²⁶ Ready Date	²⁷ TD	²⁸ PBTD	²⁹ Perforations	³⁰ DHC, DC, MC
³¹ Hole Size	³² Casing & Tubing Size	³³ Depth Set	³⁴ Sacks Cement		

VI. Well Test Data

³⁵ Date New Oil	³⁶ Gas Delivery Date	³⁷ Test Date	³⁸ Test Length	³⁹ Tbg. Pressure	⁴⁰ Csg. Pressure
⁴¹ Choke Size	⁴² Oil	⁴³ Water	⁴⁴ Gas	⁴⁵ AOF	⁴⁶ Test Method

⁴⁷ I hereby certify that the rules of the Oil Conservation Division have been complied with and that the information given above is true and complete to the best of my knowledge and belief. Signature:  Printed name: BEVERLY HATFIELD Title: COMPLIANCE SPECIALIST Date: 09/15/98 Phone: 915 686-9927		OIL CONSERVATION DIVISION Approved by:  Title: GARY WINK FIELD REP II Approval Date: 	
---	--	---	--

⁴⁸ If this is a change of operator fill in the OGRID number and name of the previous operator

Previous Operator Signature	Printed Name	Title	Date
-----------------------------	--------------	-------	------