

SOUTHWEST ROYALTIES, INC.
Southwest Royalties Building
407 N. Big Spring, Midland, TX. 79701-4326
P.O. Box 11390, Midland, TX. 79702-8390
(915) 686-9927, 1-800-433-7945



April 1, 1997

OCD - District IV
Mr. Michael Stogner
2040 S. Pacheco
Sante Fe, NM 87505


Re: Tom Closson #6
Non-Standard Location
Jalmat (Yates) Gas
Lea County, New Mexico

Dear Mr. Michael Stogner:

Southwest Royalties, Inc., respectfully requests a Non-Standard Location exception on the above referenced location. The Tom Closson #6 is in Unit D, Section 6, T22S, R36E, and is 660' FSL & 1980' FEL in Lea County, New Mexico and is completed in the Jalmat (Yates) Gas Field. This location will be sharing a 320 acre proration unit with the Tom Closson #1 which is in Unit J, Section 6, T22S, R36E, 2310' FSL & 1650' FEL and the Tom Closson #5 which is in Unit B, Section 6, T22S, R36E, and is 660' FNL & 1980' FEL both are in Lea County, New Mexico and are completed in the Jalmat (Yates) Gas Field.

Please find attached a list of offset operators SWR notified by registered mail on 4-1-97. If you have any questions or need further information please call James Blount or Beverly Hatfield at 1-800-433-7945.

Thank you,



Beverly Hatfield
Regulatory Coordinator



SOUTHWEST ROYALTIES

SOUTHWEST ROYALTIES, INC.
Southwest Royalties Building
407 N. Big Spring, Midland, TX. 79701-4326
P.O. Box 11390, Midland, TX. 79702-8390
(915) 686-9927, 1-800-433-7945

OFFSET OPERATORS
TOM CLOSSON LEASE
LEA COUNTY, NM.

CONOCO
10 DESTA DRIVE, STE 100W
MIDLAND, TX 79705-4500

CHEVRON
P.O. BOX 1150
MIDLAND, TX 79702

CAMPBELL - HEDRICK
P.O. BOX 401
MIDLAND, TX 79701

C.W. WILLIAMS, JR.
6 DESTA DRIVE STE. 3000
MIDLAND, TX 79705

BLACK RES.
1100 MUSTANG TRAIL
GRANBURY, TX 76049

District I
PO Box 1980, Hobbs, NM 88241-1980
District II
PO Drawer DD, Artesia, NM 88211-0719
District III
1000 Rio Brazos Rd., Aztec, NM 87410
District IV
PO Box 2088, Santa Fe, NM 87504-2088

State of New Mexico
Energy, Minerals & Natural Resources Department

OIL CONSERVATION DIVISION
PO Box 2088
Santa Fe, NM 87504-2088

Form C-102
Revised February 10, 1994
Instructions on back
Submit to Appropriate District Office
State Lease - 4 Copies
Fee Lease - 3 Copies

☐ AMENDED REPORT

WELL LOCATION AND ACREAGE DEDICATION PLAT

1 API Number 3002508801		2 Pool Code		3 Pool Name JALMAT (YATES) GAS	
4 Property Code 010625		5 Property Name TOM CLOSSON			6 Well Number 1
7 OGRID No. 021355		8 Operator Name SOUTHWEST ROYALTIES, INC.			9 Elevation 3568 DF

10 Surface Location


UL or lot no. J	Section 6	Township 22S	Range 36E	Lot Idn	Feet from the 2310	North/South line South	Feet from the 1650	East/West line East	County Lea
--------------------	--------------	-----------------	--------------	---------	-----------------------	---------------------------	-----------------------	------------------------	---------------

11 Bottom Hole Location If Different From Surface

UL or lot no.	Section	Township	Range	Lot Idn	Feet from the	North/South line	Feet from the	East/West line	County
---------------	---------	----------	-------	---------	---------------	------------------	---------------	----------------	--------

12 Dedicated Acres	13 Joint or Infill	14 Consolidation Code	15 Order No.
--------------------	--------------------	-----------------------	--------------

NO ALLOWABLE WILL BE ASSIGNED TO THIS COMPLETION UNTIL ALL INTERESTS HAVE BEEN CONSOLIDATED
OR A NON-STANDARD UNIT HAS BEEN APPROVED BY THE DIVISION

16				17 OPERATOR CERTIFICATION <i>I hereby certify that the information contained herein is true and complete to the best of my knowledge and belief</i>  Signature Beverly Hatfield Printed Name Regulatory Coordinator Title 4-1-97 Date
18 SURVEYOR CERTIFICATION <i>I hereby certify that the well location shown on this plat was plotted from field notes of actual surveys made by me or under my supervision, and that the same is true and correct to the best of my belief.</i> Date of Survey Signature and Seal of Professional Surveyor: Certificate Number				

District I
PO Box 1980, Hobbs, NM 88241-1980
District II
PO Drawer DD, Artesia, NM 88211-0719
District III
1000 Rio Brazos Rd., Aztec, NM 87410
District IV
PO Box 2088, Santa Fe, NM 87504-2088

State of New Mexico
Energy, Minerals & Natural Resources Department

OIL CONSERVATION DIVISION
PO Box 2088
Santa Fe, NM 87504-2088

Form C-102
Revised February 10, 1994
Instructions on back
Submit to Appropriate District Office
State Lease - 4 Copies
Fee Lease - 3 Copies

☐ AMENDED REPORT

WELL LOCATION AND ACREAGE DEDICATION PLAT

1 API Number 3002508805		2 Pool Code		3 Pool Name JALMAT (YATES) GAS	
4 Property Code 010625		5 Property Name TOM CLOSSON			6 Well Number 5
7 OGRID No. 021355		8 Operator Name SOUTHWEST ROYALTIES, INC.			9 Elevation 3602 GL

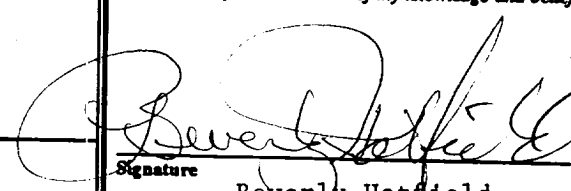
10 Surface Location

UL or lot no. B	Section 6	Township 22S	Range 36E	Lot Idn	Feet from the 660	North/South line North	Feet from the 1980	East/West line East	County Lea
--------------------	--------------	-----------------	--------------	---------	----------------------	---------------------------	-----------------------	------------------------	---------------

11 Bottom Hole Location If Different From Surface

UL or lot no.	Section	Township	Range	Lot Idn	Feet from the	North/South line	Feet from the	East/West line	County
12 Dedicated Acres		13 Joint or Infill		14 Consolidation Code		15 Order No.			

NO ALLOWABLE WILL BE ASSIGNED TO THIS COMPLETION UNTIL ALL INTERESTS HAVE BEEN CONSOLIDATED
OR A NON-STANDARD UNIT HAS BEEN APPROVED BY THE DIVISION

16					17 OPERATOR CERTIFICATION I hereby certify that the information contained herein is true and complete to the best of my knowledge and belief.  Signature Beverly Hatfield Printed Name Regulatory Coordinator Title 4-1-97 Date
					18 SURVEYOR CERTIFICATION I hereby certify that the well location shown on this plat was plotted from field notes of actual surveys made by me or under my supervision, and that the same is true and correct to the best of my belief. Date of Survey Signature and Seal of Professional Surveyor: Certificate Number

District I
PO Box 1980, Hobbs, NM 88241-1980
District II
PO Drawer DD, Artesia, NM 88211-0719
District III
1000 Rio Brazos Rd., Aztec, NM 87410
District IV
PO Box 2088, Santa Fe, NM 87504-2088

State of New Mexico
Energy, Minerals & Natural Resources Department

OIL CONSERVATION DIVISION
PO Box 2088
Santa Fe, NM 87504-2088

Form C-102
Revised February 10, 1994
Instructions on back
Submit to Appropriate District Office
State Lease - 4 Copies
Fee Lease - 3 Copies

☐ AMENDED REPORT

WELL LOCATION AND ACREAGE DEDICATION PLAT

API Number		Pool Code	Pool Name JALMAT (YATES) GAS	
Property Code 016025	Property Name TOM CLOSSON		Well Number 6	
OGRID No. 021355	Operator Name SOUTHWEST ROYALTIES, INC.		Elevation 3603	

¹⁰ Surface Location


UL or lot no. D	Section 6	Township 22S	Range 36E	Lot Idn	Feet from the 660	North/South line South	Feet from the 1980	East/West line East	County Lea
--------------------	--------------	-----------------	--------------	---------	----------------------	---------------------------	-----------------------	------------------------	---------------

¹¹ Bottom Hole Location If Different From Surface

UL or lot no.	Section	Township	Range	Lot Idn	Feet from the	North/South line	Feet from the	East/West line	County
---------------	---------	----------	-------	---------	---------------	------------------	---------------	----------------	--------

¹² Dedicated Acres	¹³ Joint or Infill	¹⁴ Consolidation Code	¹⁵ Order No.
-------------------------------	-------------------------------	----------------------------------	-------------------------

NO ALLOWABLE WILL BE ASSIGNED TO THIS COMPLETION UNTIL ALL INTERESTS HAVE BEEN CONSOLIDATED
OR A NON-STANDARD UNIT HAS BEEN APPROVED BY THE DIVISION

16					<p>17 OPERATOR CERTIFICATION I hereby certify that the information contained herein is true and complete to the best of my knowledge and belief.</p> <p> Signature Beverly Hatfield Printed Name Regulatory Coordinator Title 4-1-97 Date</p> <p>18 SURVEYOR CERTIFICATION I hereby certify that the well location shown on this plat was plotted from field notes of actual surveys made by me or under my supervision, and that the same is true and correct to the best of my belief.</p> <p>Date of Survey Signature and Seal of Professional Surveyor: Certificate Number</p>

UNITED STATES
DEPARTMENT OF THE INTERIOR
BUREAU OF LAND MANAGEMENT

SUBMIT IN DUPLICATE

(See instructions on reverse side)

FORM APPROVED
OMB NO. 1004-0137
Expires: February 28, 1995

5. LEASE DESIGNATION AND SERIAL NO.

LC 030132A

6. IF INDIAN, ALLOTTEE OR TRIBE NAME

7. UNIT AGREEMENT NAME

TOM CLOSSON

8. FARM OR LEASE NAME, WELL NO.

6

9. API WELL NO.

10. FIELD AND POOL, OR WILDCAT

SALINAS VALLEY GAS

LEONICE SR QUINN

11. SEC., T., R., M., OR BLOCK AND SURVEY OR AREA

Sec. 6 T22S R36E

12. COUNTY OR PARISH

LEA

13. STATE

NM

19. ELEV. CASINGHEAD

3603

23. INTERVALS DRILLED BY

ROTARY TOOLS

CABLE TOOLS

25. WAS DIRECTIONAL SURVEY MADE

NO

27. WAS WELL CORRED

NO

3528

32. ACID, SHOT, FRACTURE, CEMENT SQUEEZE, ETC.

DEPTH INTERVAL (MD)

AMOUNT AND KIND OF MATERIAL USED

AT w/3500 gal 15% HCL

FT w/27,226 gals Viking I-30

+ 64,000# 20/40 sd.

33. PRODUCTION

DATE FIRST PRODUCTION

1-30-97

PRODUCTION METHOD (Flowing, gas lift, pumping—size and type of pump)

Flowing

WELL STATUS (Producing or shut-in)

Producing

DATE OF TEST

3-18-97

HOURS TESTED

24

CHOKED SIZE

20/48

PROD'N. FOR TEST PERIOD

OIL—BBL.

GAS—MCF.

WATER—BBL.

GAS-OIL RATIO

111

0

FLOW. TUBING PRESS.

CASING PRESSURE

CALCULATED 24-HOUR RATE

OIL—BBL.

GAS—MCF.

WATER—BBL.

OIL GRAVITY-API (CORR.)

65

34. DISPOSITION OF GAS (Sold, used for fuel, vented, etc.)

Sold

35. LIST OF ATTACHMENTS

CIBP @ 3700' w/30 sx cmt on top.

36. I hereby certify that the foregoing and attached information is complete and correct as determined from all available records

SIGNED

TITLE

Regulatory Coordinator

DATE

3-21-97

*(See Instructions and Spaces for Additional Data on Reverse Side)

Title 18 U.S.C. Section 1001, makes it a crime for any person knowingly and willfully to make to any department or agency of the United States any false, fictitious or fraudulent statements or representations as to any matter within its jurisdiction.

38. **GEOLOGIC MARKERS**

327222