



STATE OF NEW MEXICO
ENERGY, MINERALS AND NATURAL RESOURCES DEPARTMENT

OIL CONSERVATION DIVISION
HOBBS DISTRICT OFFICE

9/16/99

GOVERNOR

POST OFFICE BOX 1980
HOBBS, NEW MEXICO 88241-1980
(505) 393-6161

OIL CONSERVATION DIVISION
P. O. BOX 2088
SANTA FE, NEW MEXICO 87501

NSP-1808<L><SD>

RE: Proposed:

MC	_____
DHC	_____
NSL	<u>X</u> _____
NSP	<u>X</u> _____SD
SWD	_____
WFX	_____
PMX	_____

Gentlemen:

I have examined the application for the:

Raptor Resources Inc State A Ac-2 #19-D-7-225-36e
Operator Lease & Well No. Unit S-T-R

and my recommendations are as follows:

OK-

Yours very truly,

Chris Williams

Chris Williams
Supervisor, District 1

/ed

RAPTOR RESOURCES, INC.

901 Rio Grande

Austin, Texas 78701

(512) 478-4427

September 11, 1999

Mr. Michael Stogner
New Mexico Oil Conservation Division
2040 Pacheco
Santa Fe, New Mexico 87504

RE: Application for Unorthodox Gas Well Locations and Simultaneous Dedication
Jalmat, Tansil Yts 7 Rvrs (Pro Gas)
660' FSL and 1980' FEL
Section 7, T 22S, R 36E (O)
Lea County, New Mexico

Dear Mr. Stogner,

Raptor Resources, Inc. respectfully requests your approval of this administrative application for the subject Unorthodox Gas Well Location and Simultaneous Dedication.


Raptor Resources, Inc. is planning to re-complete it's State "A" A/C 2 Well No. 19 in the Jalmat Tansil Yates 7-Rivers (Pro Gas Pool. We request the increasing the size of the existing 393.06-acre GPU by 40 acres to include the SW/4 SE/4 Unit O of Section 7. It is our desire to also simultaneously dedicate the existing 433.06-acre Proration Unit assigned to our well nos. 5, 8, and 21 to all four wells. Previously approved orders are R 9073, well no 8 is currently carried as temporary abandon and well no 9 is assigned the 40 acre proration Unit (SW/4 NE/4 Unit G) of section 7 as a producer in the Jalmat Tansil Yates 7-Rivers Oil pool.

The offset operator plat shows that Citgo, Texaco, Chevron, Conoco and Mirage Energy Inc. as the offset operators that could be affected by this unorthodox location. Please find enclosed evidence that they have been notified of this application.

In order to prevent waste, Raptor Resources, Inc. respectfully requests your approval of this application for an unorthodox location and simultaneous dedication. A copy of this letter and attachments has been furnished by Certified Mail to the offset operators as their notice of this application.

If you have any questions or require any further information concerning this application, please contact me at (915) 697-1609 or e-mail me at BRKeathly@juno.com.

Sincerely,



Bill R. Keathly
Regulatory Agent for Raptor Resources

Cc: Oil Conservation Division - Hobbs



**State "A" A/C 2 # 19
Section 7, T-22S, R-36E, O
API # 30-025-08825
Lea County, New Mexico**

RE: Application for Unorthodox Location

Notification of Offset Operators:

Citgo
P.O. Box 3758
Tulsa, OK. 74102-3758

Mirage Energy Inc.
7915 N. Llewelyn
Hobbs, NM 88242

Chevron USA
P.O. Box 1150
Midland, TX 79702

Texaco
P.O. Box 3109
Midland, TX 79702

Conoco Inc
10 Desta Dr., Ste 100W
Midland, TX 79705

Please find attached evidence that the above listed companies have been sent copies of the Non-standard location request.

Z 444 966 573

Z 444 966 558

Z 444 966 571

US Postal Service

Receipt for Certified Mail

No Insurance Coverage Provided.

Do not use for International Mail (See reverse)

Sent to		Carnado Inc.	
Street & Number		15 Dester Dr.	
Post Office, State, & ZIP Code		Midland TX 79705	
Postage	\$		
Certified Fee			
Special Delivery Fee			
Restricted Delivery Fee			
Return Receipt Showing to Whom & Date Delivered			
Return Receipt Showing to Whom, Date, & Addressee's Address			
TOTAL Postage & Fees	\$ 320		
Postmark or Date	13 1999		

US Postal Service

Receipt for Certified Mail

No Insurance Coverage Provided.

Do not use for International Mail (See reverse)

PS Form 3800, April 1995 State A A/C 2 # 19

Sent to		Midstate Energy Inc.	
Street & Number		715 N. Leavelle	
Post Office, State, & ZIP Code		Hobbs, NM 58242	
Postage	\$		
Certified Fee			
Special Delivery Fee			
Restricted Delivery Fee			
Return Receipt Showing to Whom & Date Delivered			
Return Receipt Showing to Whom, Date, & Addressee's Address			
TOTAL Postage & Fees	\$ 320		
Postmark or Date	13 1999		

US Postal Service

Receipt for Certified Mail

No Insurance Coverage Provided.

Do not use for International Mail (See reverse)

PS Form 3800, April 1995 State A A/C 2 # 19

Sent to		Chevron USA	
Street & Number		Box 1150	
Post Office, State, & ZIP Code		Midland TX 79702	
Postage	\$		
Certified Fee			
Special Delivery Fee			
Restricted Delivery Fee			
Return Receipt Showing to Whom & Date Delivered			
Return Receipt Showing to Whom, Date, & Addressee's Address			
TOTAL Postage & Fees	\$ 320		
Postmark or Date	13 1999		

Z 444 966 557

US Postal Service

Receipt for Certified Mail

No Insurance Coverage Provided.

Do not use for International Mail (See reverse)

PS Form 3800, April 1995 State A A/C 2 # 19

Sent to		Citgo	
Street & Number		Box 3758	
Post Office, State, & ZIP Code		Tulsa OK 74102	
Postage	\$		
Certified Fee			
Special Delivery Fee			
Restricted Delivery Fee			
Return Receipt Showing to Whom & Date Delivered			
Return Receipt Showing to Whom, Date, & Addressee's Address			
TOTAL Postage & Fees	\$ 320		
Postmark or Date	13 1999		

Z 444 966 572

US Postal Service


Receipt for Certified Mail

No Insurance Coverage Provided.


Do not use for International Mail (See reverse)

PS Form 3800, April 1995 State A A/C 2 # 19

Sent to		Texaco	
Street & Number		Box 3109	
Post Office, State, & ZIP Code		Midland TX 79702	
Postage	\$		
Certified Fee			
Special Delivery Fee			
Restricted Delivery Fee			
Return Receipt Showing to Whom & Date Delivered			
Return Receipt Showing to Whom, Date, & Addressee's Address			
TOTAL Postage & Fees	\$ 320		
Postmark or Date	13 1999		



Citgo
 Mingo Energy Inc
 Texaco
 Chevron
 Conoco





District I
PO Box 1980, Hobbs, NM 88241 1980
District II
PO Drawer DD, Artesia, NM 88211-0719
District III
1000 Rio Brazos Rd., Aztec, NM 87410
District IV
PO Box 2088, Santa Fe, NM 87504-2088

State of New Mexico
Energy, Minerals & Natural Resources Department

OIL CONSERVATION DIVISION
PO Box 2088
Santa Fe, NM 87504-2088

Form C-101
Revised February 10, 1994
Instructions on back
Submit to Appropriate District Office
State Lease - 6 Copies
Fee Lease - 5 Copies

☐ AMENDED REPORT

APPLICATION FOR PERMIT TO DRILL, RE-ENTER, DEEPEN, PLUGBACK, OR ADD A ZONE

Operator Name and Address. Raptor Resources, Inc. P.O. Box 160430 Austin, Tx. 78716-0430		OGRID No. 162791
		API Number 30 - 025-08825
Property Code 24671	Property Name State A A/C 2	Well No. 19

Surface Location

UL or lot no.	Section	Township	Range	Lot Idn	Feet from the	North/South line	Feet from the	East/West line	County
O	7	22S	36E		660	South	1980	East	Lea

s Proposed Bottom Hole Location If Different From Surface

UL or lot no	Section	Township	Range	Lot Idn	Feet from the	North/South line	Feet from the	East/West line	County
Proposed Pool 1					Proposed Pool 2				
Jalmat, Tnsi, Yts, 7-Rivers (Pro Gas) (79240)									

" Work Type Code	" Well Type Code	" Cable/Rotary	" Lease type Code	14 Ground Level Elevation
P	G		S	
16 Multiple	17 Proposed Depth	18 Formation	19 Contractor	20 Spud Date
Yates				

21 Proposed Casing and Cement Program

Hole Size	Casing Size	Casing weight/foot	Setting Depth	Sacks of Cement	Estimated TOC

Describe the proposed program. If this application is to DEEPEN or PLUG BACK give the data on the present productive zone and proposed new productive zone. Describe the blowout prevention program, if any. Use additional sheets if necessary.

Current Status: T/A in the Eunice 7 Rvrs Qn So

PROPOSED OPERATIONS:

1. Set CIBP above the Eunice 7 Rvrs Qn Perforations
2. Peraforate the Tansill-Yates from 3360' - 3600.
3. Acidize
4. Frac
5. POP

23 I hereby certify that the information given above is true and complete to the best of my knowledge and belief. Signature: <i>Bill R. Keathly</i>		OIL CONSERVATION DIVISION	
Printed name: Bill R. Keathly		Approved by:	
Title: R regulatory Agent for Raptor		Title:	
Date: 7-11-99		Approval Date: Expiration Date:	
Phone: (915) 697-1609		Conditions of Approval: Attached	



District I
PO Box 1980, Hobbs, NM 88241-1980

District II
PO Drawer DD, Artesia, NM 88211-0719

District III
1000 Rio Brazos Rd. Aztec, NM 87410

District IV
PO Box 2088, Santa Fe, NM 87504-2088

State of New Mexico
Energy, Minerals & Natural Resources Department

OIL CONSERVATION DIVISION
PO Box 2088
Santa Fe, NM 87504-2088

Revised February 21, 19

instructions on back

Submit to Appropriate District Office

State Lease - 4 Copies

Fee Lease - 3 Copies

☐ AMENDED REPORT

WELL LOCATION AND ACREAGE DEDICATION PLAT

API Number 30-025-08825		2 Pool Code 79240		3 Pool Name Jalmat, TnsL, Yts, 7-Rivers (Pro Gas) (79240)	
4 Property Code 24671		5 Property Name State 'A' A/C 2			6 Well Number 19
7 OGRID No. 162791		8 Operator Name Raptor Resources, Inc,			9 Elevation

10 Surface Location

UL or lot no. O	Section 7	Township 22S	Range 36E	Lot Idn	Feet from the 660	North/South line South	Feet from the 1980	East/West line East	County Lea
--------------------	--------------	-----------------	--------------	---------	----------------------	---------------------------	-----------------------	------------------------	---------------

11 Bottom Hole Location If Different From Surface

UL or lot no.	Section	Township	Range	Lot Idn	Feet from the	North/South line	Feet from the	East/West line	County
---------------	---------	----------	-------	---------	---------------	------------------	---------------	----------------	--------

12 Dedicated Acres 480	13 Joint or Infill	14 Consolidation Code	15 Order No.
---------------------------	--------------------	-----------------------	--------------

Applied For

NO ALLOWABLE WILL BE ASSIGNED TO THIS COMPLETION UNTIL ALL INTERESTS HAVE BEEN CONSOLIDATED
OR A NON-STANDARD UNIT HAS BEEN APPROVED BY THE DIVISION

	17 OPERATOR CERTIFICATION I hereby certify that the information contained herein is true and complete to the best of my knowledge and belief <i>Bill R. Keathly</i> Signature Bill R. Keathly Printed Name Regulatory Agent - Raptor Title 9-11-99 Date
	18 SURVEYOR CERTIFICATION I hereby certify that the well location shown on this plat was plotted from field notes of actual surveys made by me or under my supervision, and that the same is true and correct to the best of my belief. Date of Survey Signature and Seal of Professional Surveyor: Certificate Number

