

# RAPTOR RESOURCES, INC.

P.O. Box 160430

Austin, Texas 78716-0430

(512) 478-4427

July 27, 1999

Mr. Michael Stogner  
New Mexico Oil Conservation Division  
2040 Pacheco  
Santa Fe, New Mexico 87504

RE: Application for Unorthodox Gas Well Locations and Simultaneous Dedication  
Jalmat, Tansil Yts 7 Rvrs (Pro Gas)  
1980' FSL and 2316' FWL  
Section 7, T 22S, R 36E (K)  
Lea County, New Mexico

Dear Mr. Stogner,

Raptor Resources, Inc. respectfully requests your approval of this administrative application for the subject Unorthodox Gas Well Location and Simultaneous Dedication.


Raptor Resources, Inc. is planning to re-complete it's State "A" A/C 2 Well No. 21 in the Jalmat Tansil Yates 7-Rivers (Pro Gas Pool. It is our desire to also simultaneously dedicate the existing 480 acre Proration Unit assigned to our well nos.5, 8 and 19 to all four wells. Previously approved orders are R 9073, well no 8 is currently carried as temporary abandon.

The offset operator plat shows that Citgo, Texaco, Chevron, Conoco Inc and Mirage Energy Inc, as the offset operators that could be affected by this unorthodox location. Please find enclosed evidence that they have been notified of this application.

In order to prevent waste, Raptor Resources, Inc. respectfully requests your approval of this application for an unorthodox location and simultaneous dedication. A copy of this letter and attachments has been furnished by Certified Mail to the offset operators as their notice of this application.

If you have any questions or require any further information concerning this application, please contact me at (915) 697-1609 or e-mail me at [BRKeathly@juno.com](mailto:BRKeathly@juno.com).

Sincerely,



Bill R. Keathly  
Regulatory Agent for Raptor Resources

Cc: Oil Conservation Division - Hobbs

State "A" A/C 2 # 21  
Section 7, T-22S, R-36E, (K)  
API # 30-025-08827  
Lea County, New Mexico

**RE: Application for Unorthodox Location**

**Notification of Offset Operators:**

Citgo  
P.O. Box 3758  
Tulsa, OK. 74102-3758

Mirage Energy Inc.  
7915 N. Llewelyn  
Hobbs, NM 88242

Chevron USA  
P.O. Box 1150  
Midland, TX 79702

Texaco  
P.O. Box 3109  
Midland, TX 79702

Conoco Inc  
10 Desta Dr., Ste 100W  
Midland, TX 79705

Please find attached evidence that the above listed companies have been sent copies of the Non-standard location request.

Z 444 966 471

Z 444 966 472

Z 444 966 473

US Postal Service  
**Receipt for Certified Mail**  
No Insurance Coverage Provided.  
Do not use for International Mail (See reverse)

PS Form 3800, April 1995 State A A/C 2 #21

Sent to <b>Citico</b>	Street & Number <b>P.O. Box 3758</b>	Post Office, State, & ZIP Code <b>Tulsa, OK 74102-3758</b>
Postage	\$ <b>55</b>	
Certified Fee	<b>140</b>	
Special Delivery Fee		
Restricted Delivery Fee		
Return Receipt Showing to Whom & Date Delivered		
Return Receipt Showing to Whom, Date, & Addressee's Address		
TOTAL Postage & Fees	\$ <b>320</b>	
Postmark or Date		

US Postal Service  
**Receipt for Certified Mail**  
No Insurance Coverage Provided.  
Do not use for International Mail (See reverse)

PS Form 3800, April 1995 State A A/C 2 #21

Sent to <b>Williams Energy Inc.</b>	Street & Number <b>7715 N. Cleveland</b>	Post Office, State, & ZIP Code <b>Hebbards, NM 88242</b>
Postage	\$ <b>35</b>	
Certified Fee	<b>140</b>	
Special Delivery Fee		
Restricted Delivery Fee		
Return Receipt Showing to Whom & Date Delivered		
Return Receipt Showing to Whom, Date, & Addressee's Address		
TOTAL Postage & Fees	\$ <b>320</b>	
Postmark or Date		

US Postal Service  
**Receipt for Certified Mail**  
No Insurance Coverage Provided.  
Do not use for International Mail (See reverse)

PS Form 3800, April 1995 State A A/C 2 #21

Sent to <b>Chevron USA</b>	Street & Number <b>P.O. Box 11520</b>	Post Office, State, & ZIP Code <b>Midland, TX 79702</b>
Postage	\$ <b>55</b>	
Certified Fee	<b>140</b>	
Special Delivery Fee		
Restricted Delivery Fee		
Return Receipt Showing to Whom & Date Delivered		
Return Receipt Showing to Whom, Date, & Addressee's Address		
TOTAL Postage & Fees	\$ <b>320</b>	
Postmark or Date		

Z 444 966 47

US Postal Service  
**Receipt for Certified Mail**  
No Insurance Coverage Provided.  
Do not use for International Mail (See reverse)

PS Form 3800, April 1995 State A A/C 2 #21

Sent to <b>Texasco</b>	Street & Number <b>P.O. Box 3109</b>	Post Office, State, & ZIP Code <b>Midland, TX 79702</b>
Postage	\$ <b>55</b>	
Certified Fee	<b>140</b>	
Special Delivery Fee		
Restricted Delivery Fee		
Return Receipt Showing to Whom & Date Delivered		
Return Receipt Showing to Whom, Date, & Addressee's Address		
TOTAL Postage & Fees	\$ <b>320</b>	
Postmark or Date		

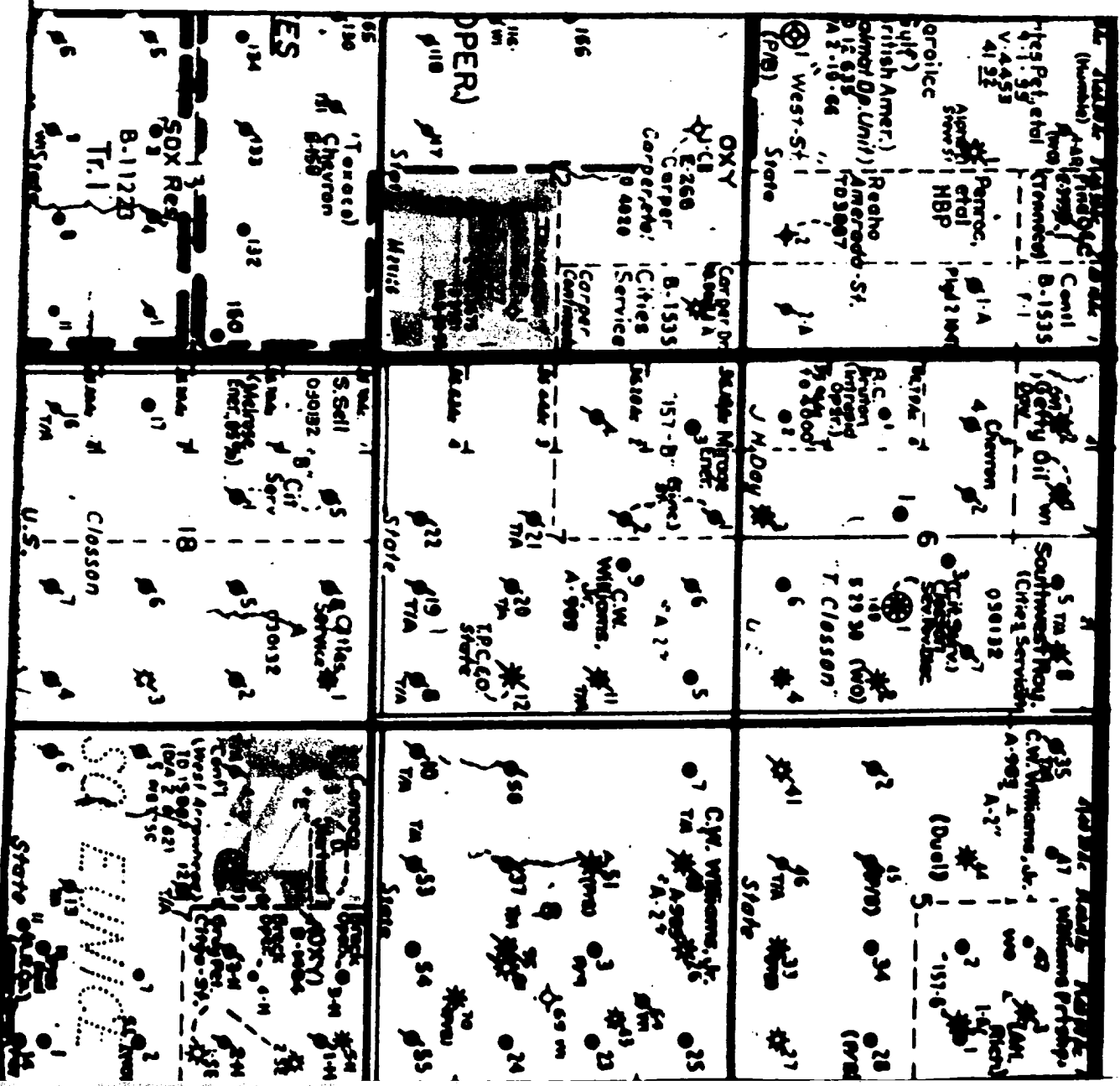
Z 444 966 475

US Postal Service  
**Receipt for Certified Mail**  
No Insurance Coverage Provided.  
Do not use for International Mail (See reverse)

PS Form 3800, April 1995 State A A/C 2 #21

Sent to <b>Conoco Inc.</b>	Street & Number <b>10 Desta Dr. Ste 100W</b>	Post Office, State, & ZIP Code <b>Midland, TX 79705</b>
Postage	\$ <b>55</b>	
Certified Fee	<b>140</b>	
Special Delivery Fee		
Restricted Delivery Fee		
Return Receipt Showing to Whom & Date Delivered		
Return Receipt Showing to Whom, Date, & Addressee's Address		
TOTAL Postage & Fees	\$ <b>320</b>	
Postmark or Date		

Citgo  
 Texaco  
 Chevron  
 Mirage Energy  
 Conoco



District I  
PO Box 1980, Hobbs, NM 88241 1980

District II  
PO Drawer DD, Artesia, NM 88211-0719

District III  
1000 Rio Brazos Rd., Aztec, NM 87410

District IV  
PO Box 2088, Santa Fe, NM 87504-2088

State of New Mexico  
Energy, Minerals & Natural Resources Department

OIL CONSERVATION DIVISION  
PO Box 2088  
Santa Fe, NM 87504-2088

Form C-101  
Revised February 10, 1994

Instructions on back  
Submit to Appropriate District Office  
State Lease - 6 Copies  
Fee Lease - 5 Copies

☐ AMENDED REPORT

APPLICATION FOR PERMIT TO DRILL, RE-ENTER, DEEPEN, PLUGBACK, OR ADD A ZONE

Operator Name and Address: Raptor Resources, Inc. P.O. Box 160430 Austin, Tx. 78716-0430		OGRID No_ 162791
		API Number 30 - 025-08827
Property Code 24671	Property Name State 'A' A/C 2	Well No. 21

' Surface Location

UL or lot no.	Section	Township	Range	Lot Idn	Feet from the	North/South line	Feet from the	East/West line	County
K	7	22S	36E		1980	South	2316	West	Lea

s Proposed Bottom Hole Location If Different From Surface

UL or lot no	Section	Township	Range	Lot Idn	Feet from the	North/South line	Feet from the	East/West line	County
Proposed Pool 1					Proposed Pool 2				
Jalmat, Tnsi, Yts, 7-Rivers (Pro Gas) (79240)									

" Work Type Code	" Well Type Code	" Cable/Rotary	" Lease type Code	14 Ground Level Elevation
P	G		S	
16 Multiple	17 Proposed Depth	18 Formation	19 Contractor	20 Spud Date
Yates				

21 Proposed Casing and Cement Program


Hole Size	Casing Size	Casing weight/foot	Setting Depth	Sacks of Cement	Estimated TOC

Describe the proposed program. If this application is to DEEPEN or PLUG BACK give the data on the present productive zone and proposed new productive zone. Describe the blowout prevention program, if any. Use additional sheets if necessary.

Current Status: Eunice 7-Rivers Queen South

PROPOSED OPERATIONS:

1. Set CIBP above the Eunice Queen Perforations
2. Perforate the Tansill-Yates from 3270' - 3425
3. Adicize
4. Frac
5. POP

23 I hereby certify that the information given above is true and complete to the best of my knowledge and belief.		OIL CONSERVATION DIVISION	
Signature: 		Approved by:	
Printed name: Bill R. Keathly		Title:	
Title: Regulatory Agent for Raptor		Approval Date:	Expiration Date:
Date: 7-26-99	Phone: (915) 697-1609	Conditions of Approval: Attached	

District I  
PO Box 1980, Hobbs, NM 88241-1980

District II  
PO Drawer DD, Artesia, NM 88211-0719

District III  
1000 Rio Brazos Rd. Aztec, NM 87410

District IV  
PO Box 2088, Santa Fe, NM 87504-2088

State of New Mexico  
Energy, Minerals & Natural Resources Department

**OIL CONSERVATION DIVISION**  
PO Box 2088  
Santa Fe, NM 87504-2088

Form C-102

Revised February 21, 1994

instructions on back

Submit to Appropriate District Office

State Lease - 4 Copies

Fee Lease - 3 Copies

☐ AMENDED REPORT

**WELL LOCATION AND ACREAGE DEDICATION PLAT**

API Number 30-025-08827		2 Pool Code 79240		3 Pool Name Jalmat, TnsL, Yts, 7-Rivers (Pro Gas) (79240)	
4 Property Code 24671		5 Property Name State 'A' A/C 2			6 Well Number 21
7 OGRID No. 162791		8 Operator Name Raptor Resources, Inc.,			9 Elevation

**10 Surface Location**

UL or lot no.	Section	Township	Range	Lot Idn	Feet from the	North/South line	Feet from the	East/West line	County
K	7	22S	36E		1980	South	2316	West	Lea

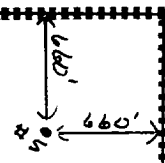

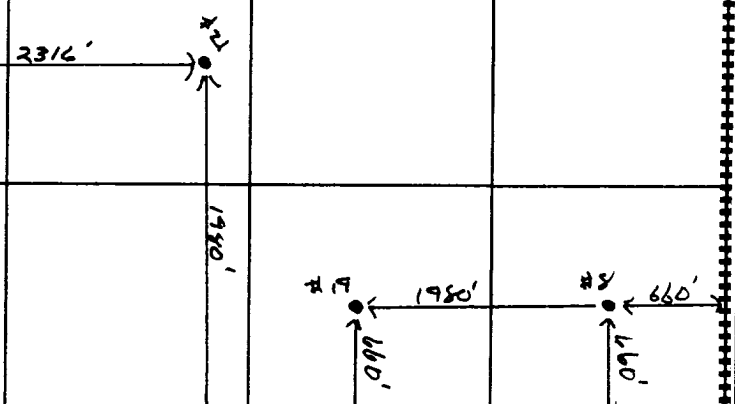
**11 Bottom Hole Location If Different From Surface**

UL or lot no.	Section	Township	Range	Lot Idn	Feet from the	North/South line	Feet from the	East/West line	County

12 Dedicated Acres 480	13 Joint or Infil	14 Consolidation Code	15 Order No.
---------------------------	-------------------	-----------------------	--------------

Applied For

**NO ALLOWABLE WILL BE ASSIGNED TO THIS COMPLETION UNTIL ALL INTERESTS HAVE BEEN CONSOLIDATED  
OR A NON-STANDARD UNIT HAS BEEN APPROVED BY THE DIVISION**

16				<b>17 OPERATOR CERTIFICATION</b> I hereby certify that the information contained herein is true and complete to the best of my knowledge and belief   Signature Bill R. Keathly Printed Name Regulatory Agent - Raptor Title 7-26-99 Date	
				<b>18 SURVEYOR CERTIFICATION</b> I hereby certify that the well location shown on this plat was plotted from field notes of actual surveys made by me or under my supervision, and that the same is true and correct to the best of my belief.  Date of Survey Signature and Seal of Professional Surveyor:   Certificate Number	