

District I
PO Box 1980, Hobbs, NM 88241 1980

District II

PO Drawer DD, Artesia, NM 88211-0719

District III

1000 Rio Brazos Rd., Aztec, NM 87410

District IV

PO Box 2088, Santa Fe, NM 87504-2088

State of New Mexico
Energy, Minerals & Natural Resources Department

OIL CONSERVATION DIVISION
PO Box 2088
Santa Fe, NM 87504-2088

Form C-101

Revised February 10, 1994

Instructions on back

Submit to Appropriate District Office

State Lease - 6 Copies

Fee Lease - 5 Copies

☒ AMENDED REPORT

APPLICATION FOR PERMIT TO DRILL, RE-ENTER, DEEPEN, PLUGBACK, OR ADD A ZONE

Operator Name and Address: Raptor Resources, Inc. 901 Rio Grande Austin, Tx. 78701		OGRID No. 162791
		API Number 30 - 025-08856
Property Code 24671	Property Name State A A/C 2	Well No. 31

' Surface Location

UL or lot no.	Section	Township	Range	Lot Idn	Feet from the	North/South line	Feet from the	East/West line	County
F	9	22S	36E		1980	North	1980	West	Lea

s Proposed Bottom Hole Location If Different From Surface

UL or lot no.	Section	Township	Range	Lot Idn	Feet from the	North/South line	Feet from the	East/West line	County
Proposed Pool 1 Jalmat Tansill Yates 7 Rvrs (Pro Gas)					Proposed Pool 2				

Work Type Code P/E 16 Multiple	Well Type Code G 17 Proposed Depth 3570'	Cable/Rotary R 18 Formation Yates/7 Rvrs	Lease type Code S 19 Contractor	14 Ground Level Elevation 20 Spud Date
--------------------------------------	---	---	---------------------------------------	---

21 Proposed Casing and Cement Program

Hole Size	Casing Size	Casing weight/foot	Setting Depth	Sacks of Cement	Estimated TOC

Describe the proposed program. If this application is to DEEPEN or PLUG BACK give the data on the present productive zone and proposed new productive zone. Describe the blowout prevention program, if any. Use additional sheets if necessary.

Raptor plans to re-enter this P&A'ed well and recompleat in the Jalmat Tansill Yates 7 Rvrs pool



There is a CIBP @ 3570'. The surface cement plug will be drilled out.
The well will be perfed from 3123' to 3530'.

Acidize

Frac

POP

Permit Expires 1 Year From Approval
Date Unless Drilling Underway
Re-Entry

23 I hereby cenify that the information given above is true and complate to the best of my knowledge and belief.		OIL CONSERVATION DIVISION	
Signature: 	Printed name: Bill R. Keathly	Approved by: 	Approval Date: NOV 22 2000
Title: R regulatory Agent for Raptor	Date: 11/1/00	Expiration Date:	Conditions of Approval: Attached

District I
1625 N. French Dr., Hobbs. NM 88240

District II
PO Drawer DD, Artesia, NM 88211-0719

District III
1000 Rio Brazos Rd. Aztec, NM 87410

District IV
PO Box 2088, Santa Fe. NM 87504-2088

State of New Mexico
Energy, Minerals & Natural Resources Department

OIL CONSERVATION DIVISION
PO Box 2088
Santa Fe, NM 87504-2088

Form C-102

Revised February 21, 1994

instructions on back

Submit to Appropriate District Office

State Lease - 4 Copies

Fee Lease - 3 Copies

☐ AMENDED REPORT

WELL LOCATION AND ACREAGE DEDICATION PLAT

API Number 30-025- 08852	2 Pool Code 79240	3 Pool Name Jalmat Tansill Yates 7 Rvrs (Pro Gas)
4 Property Code 24671	5 Property Name State A A/C 2	6 Well Number 31
7 OGRID No. 162791	8 Operator Name Raptor Resources	9 Elevation

10 Surface Location

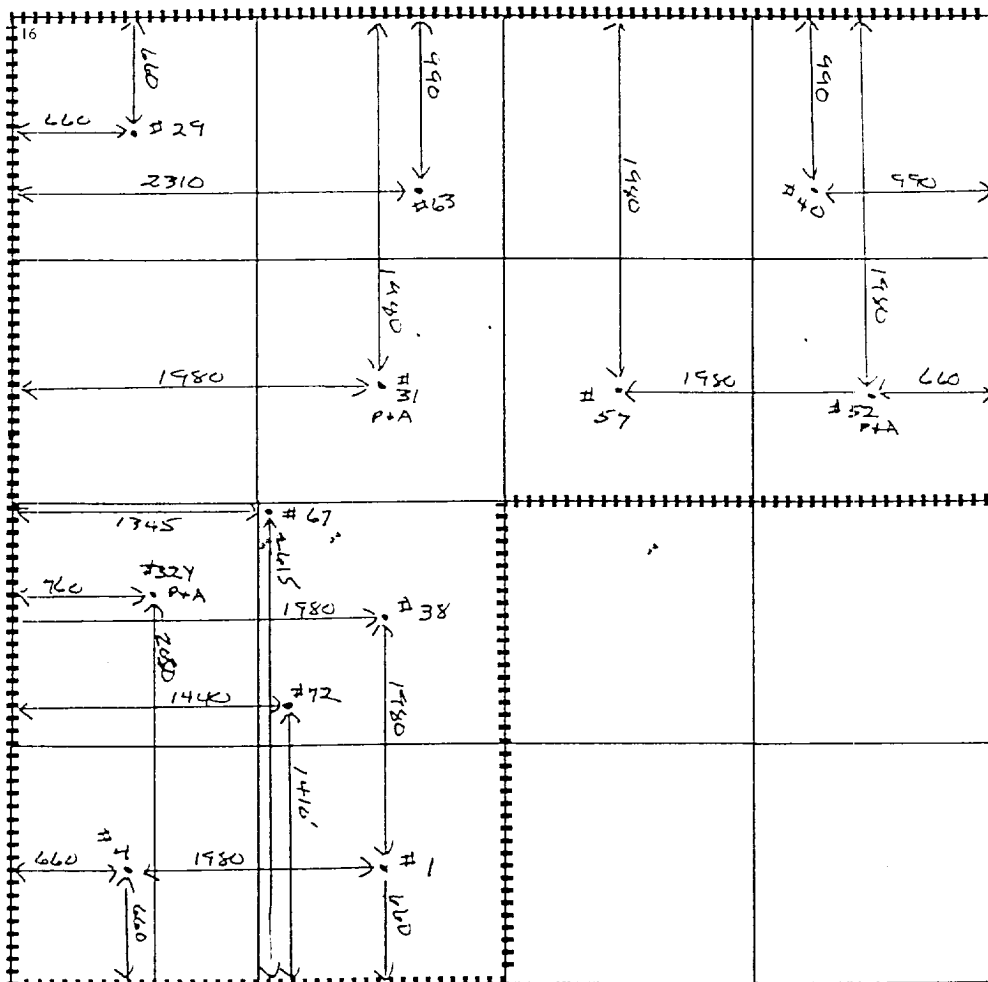
UL or lot no. F	Section 9	Township 22S	Range 36E	Lot Idn	Feet from the 1980	North/South line North	Feet from the 1980	East/West line West	County Lea
--------------------	--------------	-----------------	--------------	---------	-----------------------	---------------------------	-----------------------	------------------------	---------------

11 Bottom Hole Location If Different From Surface

UL or lot no.	Section	Township	Range	Lot Idn	Feet from the	North/South line	Feet from the	East/West line	County
								11	

12 Dedicated Acres 480	13 Joint or Infill	14 Consolidation Code	15 Order No.
---------------------------	--------------------	-----------------------	--------------

NO ALLOWABLE WILL BE ASSIGNED TO THIS COMPLETION UNTIL ALL INTERESTS HAVE BEEN CONSOLIDATED
OR A NON-STANDARD UNIT HAS BEEN APPROVED BY THE DIVISION



17 OPERATOR CERTIFICATION

I hereby certify that the information contained herein is true and complete to the best of my knowledge and belief

Bill R. Keathly
Signature

Bill R. Keathly
Printed Name

Regulatory Agent
Title

11-17-00
Date

18 SURVEYOR CERTIFICATION

I hereby certify that the well location shown on this plat was plotted from field notes of actual surveys made by me or under my supervision, and that the same is true and correct to the best of my belief

Date of Survey

Signature and Seal of Professional Surveyor:

Certificate Number