

STATE OF NEW MEXICO
ENERGY, MINERALS AND NATURAL RESOURCES DEPARTMENT

OIL CONSERVATION DIVISION

HOBBS DISTRICT OFFICE

5/13/97

GOVERNOR

POST OFFICE BOX 1980
HOBBS, NEW MEXICO 88241-1980
(505) 393-6161

OIL CONSERVATION DIVISION
P. O. BOX 2088
SANTA FE, NEW MEXICO 87501

R-1084-D
11/20/97

RE: Proposed:

MC	_____
DHC	_____
NSL	_____X_____
NSP	_____
SWD	_____
WFX	_____
PMX	_____

Gentlemen:

I have examined the application for the:

Chevron USA Inc HT Mather NCT-E #3-D 12-22-36
Operator Lease & Well No. Unit S-T-R

and my recommendations are as follows:

OK

Yours very truly,

Jerry Sexton
Supervisor, District 1

/ed

May 5, 1997



Administrative Application For Simultaneous Dedication,
Re-instatement of Administrative Order R-1084-B And
Non-Standard Gas Well Location
Eumont Yates 7Rvrs Qn (Pro Gas) Pool
H. T. Mattern (NCT-E) # 3
660' FNL and 660' FWL
Section 12, T-22-S, R-36-E
Lea County, New Mexico

Chevron U.S.A. Production Company
P.O. Box 1150
Midland, TX 79702

State of New Mexico
Energy, Minerals & Natural Resources Dept.
Oil Conservation Division
2040 South Pacheco
Santa Fe, New Mexico 87504

Attn.: Mr. William J. LeMay -- Director

Gentlemen:


Chevron U.S.A. Inc. respectfully requests your approval of this administrative application for Re-instatement of Administrative Order R-1084-B for a 440 acre proration unit, Non-Standard Gas Well Location and Simultaneous Dedication in the Eumont Yates 7 Rvrs Qn (Pro Gas) Pool.

Chevron has re-completed the H. T. Mattern (NCT-E) #3 in the Eumont Yates 7 Rvrs Qn (Pro Gas) Pool. It was previously a shut-in Eumont oil well. It is our desire to re-instate the 440 acre non-standard proration unit, set up by Administrative Order R-1084-B, which had 40 acres carved out for the subject well in Administrative Order R-1084-C. We are also requesting a NMOCD approval for a Non-Standard Gas well location. It is also our desire to simultaneously dedicate the 440-acre Eumont Gas Proration Unit currently assigned to our H. T. Mattern (NCT-E) #10, #11, and #13 [Administrative Order NSL-3154(SD)] to all four wells. The 440-acre gas proration unit comprises the SW/4 of Section 1, T-22-S, R-36-E, and all the N/2 of Section 12, T-22-S, R-36-E, except the SW/4 of the NW/4 of section 12, Lea County, New Mexico. As the H. T. Mattern (NCT-E) #10, #11, and #13 are producing at a current rate of 1 MCF/D, the re-completion of Well #3 will essentially capture reserves which otherwise would not be produced from this GPU.

Chevron respectfully requests your approval of this administrative application for simultaneous dedication. Attached is a vicinity map and a Form C-102 plat.

If you have any questions or require any further information concerning this application, please contact me at (915) 687-7347.

Yours very truly,

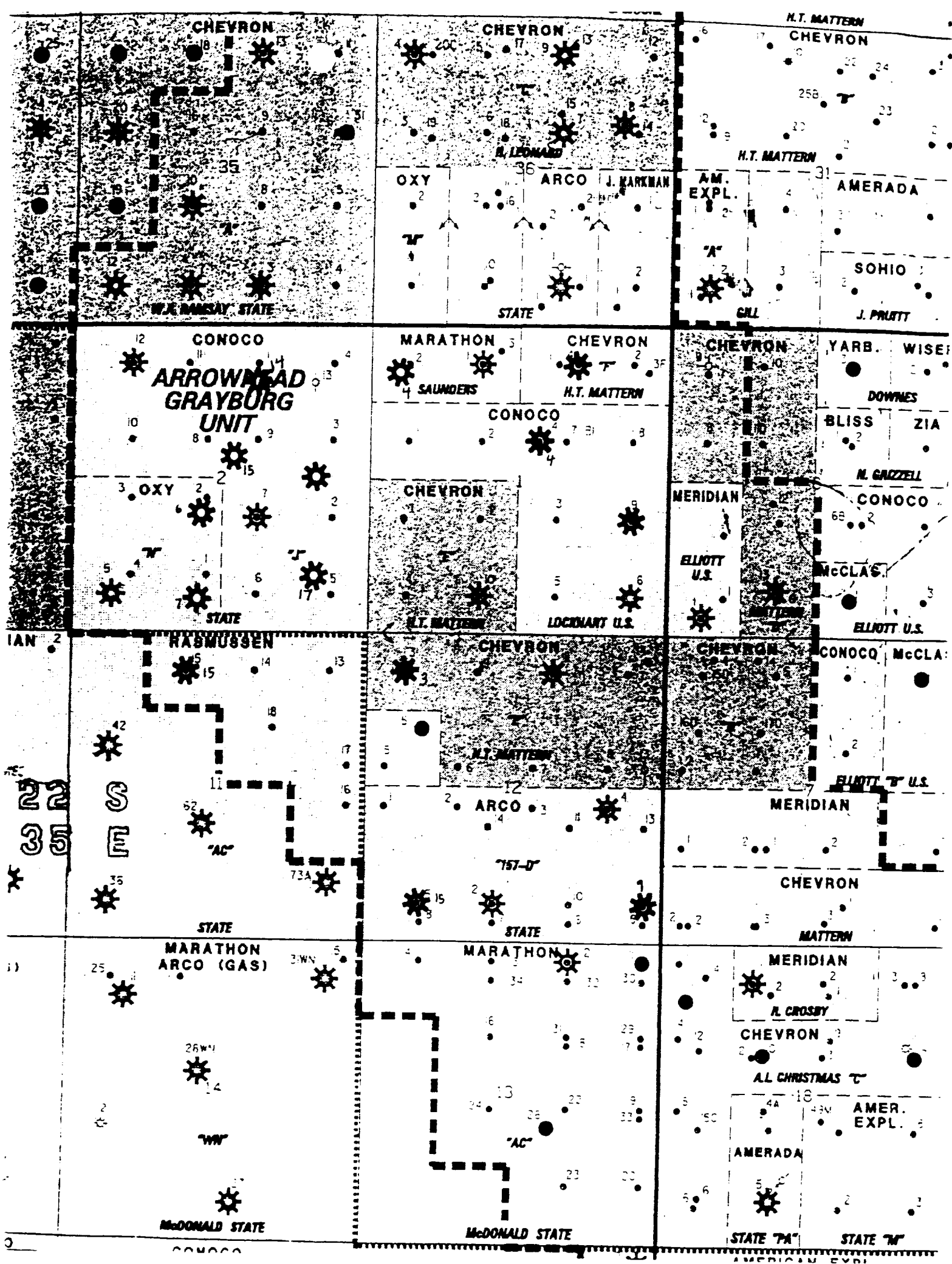
A handwritten signature in black ink, appearing to read "J. H. Saenz", with a stylized flourish at the end.

J. H. Saenz
Petroleum Engineer

JHS/trk
Attachments

cc: NMOCD – Hobbs, NM
J. K. Ripley

D. K. Beckham
J. B. Wilkinson



District I
PO Box 1988, Hobbs, NM 88241-1988
District II
PO Drawer DD, Artesia, NM 88211-8719
District III
1000 Rio Brazos Rd., Aztec, NM 87410
District IV
PO Box 2088, Santa Fe, NM 87504-2088

State of New Mexico
Energy, Minerals & Natural Resources Department

OIL CONSERVATION DIVISION
PO Box 2088
Santa Fe, NM 87504-2088

Form C-102
Revised February 10, 1994
Instructions on back
Submit to Appropriate District Office
State Lease - 4 Copies
Fee Lease - 3 Copies

☐ AMENDED REPORT

WELL LOCATION AND ACREAGE DEDICATION PLAT

API Number 30025-08880	Pool Code 76480	Pool Name Summit Yates 72ers Qn (Pro Gas) Pool
Property Code 2686	Property Name H.T. Mathern NCT-E	Well Number 3
OGRID No. 4323	Operator Name Chevron U.S.A. Inc.	Elevation

10 Surface Location

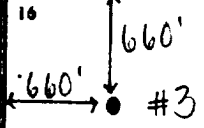
UL or lot no.	Section 12	Township 22S	Range 36E	Lot Idn	Feet from the 660'	North/South line North	Feet from the 660'	East/West line West	County Lea
---------------	---------------	-----------------	--------------	---------	-----------------------	---------------------------	-----------------------	------------------------	---------------

11 Bottom Hole Location If Different From Surface

UL or lot no.	Section	Township	Range	Lot Idn	Feet from the	North/South line	Feet from the	East/West line	County
---------------	---------	----------	-------	---------	---------------	------------------	---------------	----------------	--------

12 Ditch	1 Acres	12 Joint or Infill	12 Consolidation Code	12 Order No.
----------	---------	--------------------	-----------------------	--------------

NO ALLOWABLE WILL BE ASSIGNED TO THIS COMPLETION UNTIL ALL INTERESTS HAVE BEEN CONSOLIDATED
OR A NON-STANDARD UNIT HAS BEEN APPROVED BY THE DIVISION

					<p>17 OPERATOR CERTIFICATION</p> <p>I hereby certify that the information contained herein is true and complete to the best of my knowledge and belief.</p> <p>Tanya Kerley Signature Tanya Kerley Printed Name Office Assistant Title 5-5-97 Date</p> <p>18 SURVEYOR CERTIFICATION</p> <p>I hereby certify that the well location shown on this plat was plotted from field notes of actual surveys made by me or under my supervision, and that the same is true and correct to the best of my belief.</p> <p>Date of Survey Signature and Seal of Professional Surveyor: Certificate Number</p>