



UNITED STATES
DEPARTMENT OF THE INTERIOR
GEOLOGICAL SURVEY
P. O. Box 1338
Hobbs, New Mexico

August 13, 1956

Continental Oil Company
Box 68
Eunice, New Mexico

Re: Lease Las Cruces 030133(b)

Gentlemen:

Receipt is acknowledged of "Notice of Intention to Drill" dated August 9, 1956, covering your well No. 10 Meyer B-22 on the subject leasehold in the NW 1/4, sec. 22, T. 22 S., R. 36 E., N.M.P.M., South Eunice Pool, Lea County, New Mexico.

Your proposed work is approved subject to compliance with the provisions of the "Oil and Gas Operating Regulations" revised May 25, 1942, copy of which will be furnished you on request, and subject to the following condition:

1. Drilling operations so authorized are subject to the attached sheet (revised February 1955) for general conditions of approval.

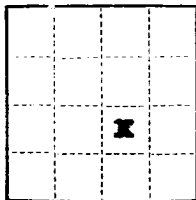
Very truly yours,

T. E. Godfrey
Acting District Engineer

IN REPLY REFER TO:

UNITED STATES
DEPARTMENT OF THE INTERIOR
GEOLOGICAL SURVEY





(SUBMIT IN TRIPLICATE)

UNITED STATES
DEPARTMENT OF THE INTERIOR
GEOLOGICAL SURVEY

Budget Bureau 42-R358.3.
Approval expires 12-31-55.

Land Office **Las Cruces**
Lease No. **LC 030133 b**
Unit **NMFU**

SUNDRY NOTICES AND REPORTS ON WELLS

NOTICE OF INTENTION TO DRILL	<input checked="" type="checkbox"/>	SUBSEQUENT REPORT OF WATER SHUT-OFF	
NOTICE OF INTENTION TO CHANGE PLANS		SUBSEQUENT REPORT OF SHOOTING OR ACIDIZING	
NOTICE OF INTENTION TO TEST WATER SHUT-OFF		SUBSEQUENT REPORT OF ALTERING CASING	
NOTICE OF INTENTION TO RE-DRILL OR REPAIR WELL		SUBSEQUENT REPORT OF RE-DRILLING OR REPAIR	
NOTICE OF INTENTION TO SHOOT OR ACIDIZE		SUBSEQUENT REPORT OF ABANDONMENT	
NOTICE OF INTENTION TO PULL OR ALTER CASING		SUPPLEMENTARY WELL HISTORY	
NOTICE OF INTENTION TO ABANDON WELL			

(INDICATE ABOVE BY CHECK MARK NATURE OF REPORT, NOTICE, OR OTHER DATA)

Meyer B-22

August 9, 19**56**

Well No. **10** is located **1980** ft. from **S** line and **1980** ft. from **E** line of sec. **22**

SE/4 Section 22 **22 S 36 E** **NMPM**
(1/4 Sec. and Sec. No.) (Twp.) (Range) (Meridian)

South Eunice **Lea** **New Mexico**
(Field) (County or Subdivision) (State or Territory)

The elevation of the derrick floor above sea level is _____ ft.

DETAILS OF WORK

(State names of and expected depths to objective sands; show sizes, weights, and lengths of proposed casings; indicate mudding jobs, cementing points, and all other important proposed work)

It is intended to drill this well with rotary tools at the above location to an approximate TD of 3825'. Casing will be cemented in accordance with U.S.G.S. standards and other special requirements will be complied with.

The following casing pattern is planned: 8 5/8" OD set at 350' with 350 sacks, cement to be circulated to surface, 5 1/2" OD set at 3825' with 1100 sacks, cement to return to approximately 1200'.


Permission is requested to produce this well upon completion.

I understand that this plan of work must receive approval in writing by the Geological Survey before operations may be commenced.

Company **Continental Oil Company**

Address **Box 68**

Eunice, New Mexico

By 

Title **District Superintendent**

NEW MEXICO
OIL CONSERVATION COMMISSION

Form C-128

Well Location and/or Gas Proration Plat

Date 8-9-56

Operator Continental Oil Co.

Lease Meyers B 22

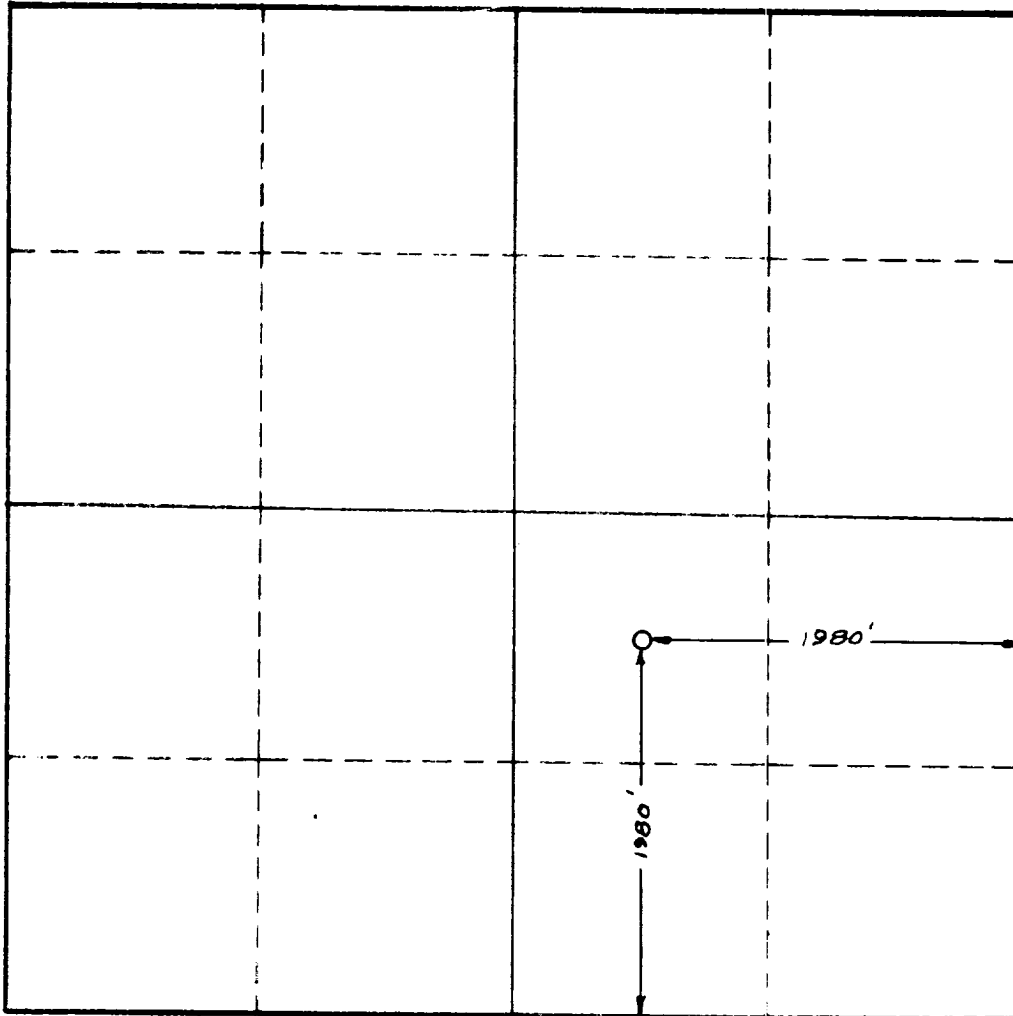
Well No. 10 Section 22 Township 22 Range 36 NMPM

Located 1980 Feet From South Line, 1980 Feet From East Line,

Lea County, New Mexico. G. L. Elevation _____

Name of Producing Formation _____ Pool _____ Dedicated Acreage _____

(Note: All distances must be from outer boundaries of Section)



SCALE: 1"=1000'

1. Is this Well a Dual Comp. ? Yes ___ No ___
2. If the answer to Question 1 is yes, are there any other dually completed wells within the dedicated acreage? Yes ___ No ___

This is to certify that the above plat was prepared from field notes of actual surveys made by me or under my supervision and that the same are true and correct to the best of my knowledge and belief.

Name _____
Position _____
Representing _____
Address _____

Date Surveyed 8-9-56
John W. West
Registered Professional Engineer and/or
Land Surveyor