

Santa Fe, New Mexico

NOTICE OF INTENTION TO DRILL

Notice must be given to the Oil Conservation Commission or its proper agent and approval obtained before drilling begins. If changes in the proposed plan are considered advisable, a copy of this notice showing such changes will be returned to the sender. Submit this notice in triplicate. One copy will be returned following approval. See additional instructions in Rules and Regulations of the Commission.

Hobbs, New Mexico
PlaceJanuary 4, 1952
DateOIL CONSERVATION COMMISSION,
Santa Fe, New Mexico,

Gentlemen:

You are hereby notified that it is our intention to commence the drilling of a well to be known as _____

Sweet Oil Well Equipment, Inc. Alice Sidall well No. 1 in Unit D
Company or Operator

of Sec. 7, T. 20S, R. 38E, N. M., P. M., North Skaggs Wildcat Lease Field, Lea County.

N

The well is 990 feet (W.) (S.) of the North line and 330 feet (E.) (W.) of the West line of Section 7

(Give location from section or other legal subdivision lines. Cross out wrong directions.)

If state land the oil and gas lease is No. _____ Assignment No. _____

If patented land the owner is Alice Sidall

Address Roswell, New Mexico


If government land the permittee is _____

Address _____

The lessee is Sweet Oil Well Equipment, Inc.

Address Box 1115, Hobbs, New Mexico

We propose to drill well with drilling equipment as follows: Rotary Rig



AREA 640 ACRES

LOCATE WELL CORRECTLY

The status of a bond for this well in conformance with Rule 39 of the General Rules and Regulations of the Commission is as follows: Has Been Filed.

We propose to use the following strings of casing and to land or cement them as indicated:

Size of Hole	Size of Casing	Weight Per Foot	New or Second Hand	Depth	Landed or Cemented	Sacks Cement
12"	8 5/8"	28#	Used	250	Cemented with	150 Sacks
6 3/4"	5 1/2"	15.5#	New & Used	3750	Cemented with	150 Sacks
If production is obtained will perforate pipe 5 1/2" above salt and cement with 100 sacks cement.						

If changes in the above plan become advisable we will notify you before cementing or landing casing. We estimate that the first productive oil or gas sand should occur at a depth of about 3800 feet.

Additional information:

Approved _____, 19____

except as follows:

Sincerely yours,

Sweet Oil Well Equipment, Inc.
Company or Operator

By Fred Warren Fred Warren

Position Drilling Superintendent

Send communications regarding well to:

Name Sweet Oil Well Equipment, Inc.

Address Box 1115, Hobbs, New Mexico

OIL CONSERVATION COMMISSION,

By _____

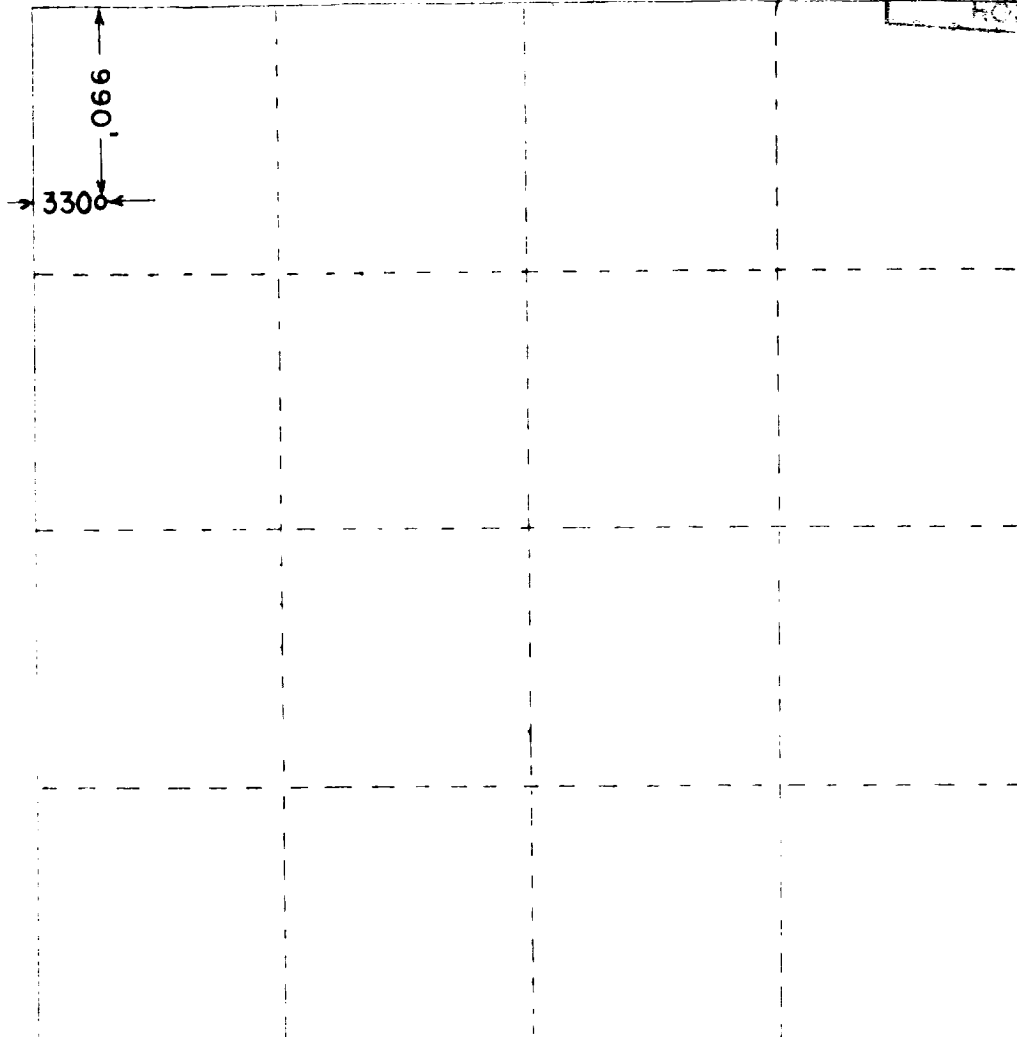

Title _____

WELL LOCATION SURVEY PLAT

COMPANY SWEET OIL WELL EQUIPMENT INC.

LEASE ALICE SIDALL

WELL NO. 1



SEC. 7, TWP. 20 S., RGE. 38 E., N.M.P.M.

I HEREBY CERTIFY THAT THIS PLAT WAS MADE
FROM NOTES TAKEN IN THE FIELD BY ME AND THAT
THE SAME IS TRUE AND CORRECT TO THE BEST
OF MY KNOWLEDGE AND BELIEF

A handwritten signature in cursive script that reads "John W. West".

JOHN W. WEST, P E & L S NO. 676

JANUARY 4, 1952