

July 17, 1964

New Mexico Oil Conservation Commission
P. O. Box 2088
Santa Fe, New Mexico

Re: Application for Dual Tubing-
less Completion, E.H.B. Phillips
Well No. 3, Lea County, New
Mexico


Attention: Mr. A. L. Porter, Jr.

Gentlemen:

Attached is TEXACO's application for dual tubingless completion for the E.H.B. Phillips Well No. 3, located 1980 feet from the East line and 1980 feet from the North line, Unit G, Section 10, T-20-S, R-37-E, Lea County, New Mexico. TEXACO plans to complete this well in the Monument (Tubb) and Weir (Blinbry) Pools. It is anticipated that all zones will be oil completions and will flow initially. Approval has been granted previously by the New Mexico Oil Conservation Commission for these zones in TEXACO Inc. L. R. Kershaw Well No. 9.

Also attached is a copy of the plat showing the area immediately surrounding TEXACO's E.H.B. Phillips Lease and a diagrammatic sketch of the proposed dual tubingless completion. It is respectfully requested that TEXACO Inc. be granted administrative approval for this application as provided for under Rule 112-A.

Yours very truly,


H.O.M. Raymond
Assistant District
Superintendent

WPFY:sg
cc: NMOCC, Hobbs
Offset Operators

Attachments

100-100000

100-100000

100-100000
100-100000
100-100000

100-100000
100-100000
100-100000

100-100000

100-100000

100-100000
100-100000
100-100000
100-100000
100-100000
100-100000
100-100000
100-100000
100-100000
100-100000

100-100000
100-100000
100-100000
100-100000
100-100000
100-100000
100-100000
100-100000
100-100000
100-100000

100-100000
100-100000
100-100000
100-100000
100-100000
100-100000
100-100000
100-100000
100-100000
100-100000

100-100000
100-100000
100-100000
100-100000
100-100000
100-100000
100-100000
100-100000
100-100000
100-100000

100-100000

APPLICATION FOR MULTIPLE COMPLETION

Operator TEXACO Inc.		County Lea	Date July 17, 1964
Address Box 728, Hobbs, New Mexico		Lease E.H.B. Phillips	Well No. 3
Location of Well	Unit G	Section 10	Township 20-S
			Range 37-E

1. Has the New Mexico Oil Conservation Commission heretofore authorized the multiple completion of a well in these same pools or in the same zones within one mile of the subject well? YES ☒ NO ☐
2. If answer is yes, identify one such instance: Order No. **R-2610**; Operator, Lease, and Well No.:

TEXACO Inc., L. R. Kershaw Well No. 9

3. The following facts are submitted:	Upper Zone	Intermediate Zone	Lower Zone
a. Name of Pool and Formation	Weir Blinebry		Monument (Tubb)
b. Top and Bottom of Pay Section (Perforations)	Est. 5750' - 5900'		Est. 6526' - 6650'
c. Type of production (Oil or Gas)	Oil		Oil
d. Method of Production (Flowing or Artificial Lift)	Flow		Flow

4. The following are attached. (Please mark YES or NO)

- Yes** a. Diagrammatic Sketch of the Multiple Completion, showing all casing strings, including diameters and setting depths, centralizers and /or turbolizers and location thereof, quantities used and top of cement, perforated intervals, tubing strings, including diameters and setting depth, location and type of packers and side door chokes, and such other information as may be pertinent.
- Yes** b. Plat showing the location of all wells on applicant's lease, all offset wells on offset leases, and the names and addresses of operators of all leases offsetting applicant's lease.
- No** c. Waivers consenting to such multiple completion from each offset operator, or in lieu thereof, evidence that said offset operators have been furnished copies of the application.*
- No** d. Electrical log of the well or other acceptable log with tops and bottoms of producing zones and intervals of perforation indicated thereon. (If such log is not available at the time application is filed, it shall be submitted as provided by Rule 112-A.)

5. List all offset operators to the lease on which this well is located together with their correct mailing address.

Continental Oil Company, Box 427, Hobbs, New Mexico

Marathon Oil Company, Box 2107, Hobbs, New Mexico

Tenneco Oil Company, Box 1031, Midland, Texas

Amerada Petroleum Corporation, Box 668, Hobbs, New Mexico

Cities Service Oil Company, Box 97, Hobbs, New Mexico

Gulf Oil Corporation, Box 1938, Roswell, New Mexico

W. K. Byrom, 1000 North Dal Paso, Hobbs, New Mexico

Schermerhorn Oil Corporation, Box 287, Tulsa, Oklahoma

6. Were all operators listed in Item 5 above notified and furnished a copy of this application? YES ☒ NO ☐ . If answer is yes, give date of such notification **July 17, 1964 (by registered mail)**

CERTIFICATE: I, the undersigned, state that I am the **Assist. Dist. Supt.** of **TEXACO Inc.** (company), and that I am authorized by said company to make this report; and that this report was prepared under my supervision and direction and that the facts stated therein are true, correct and complete to the best of my knowledge.

H. D. Raymond

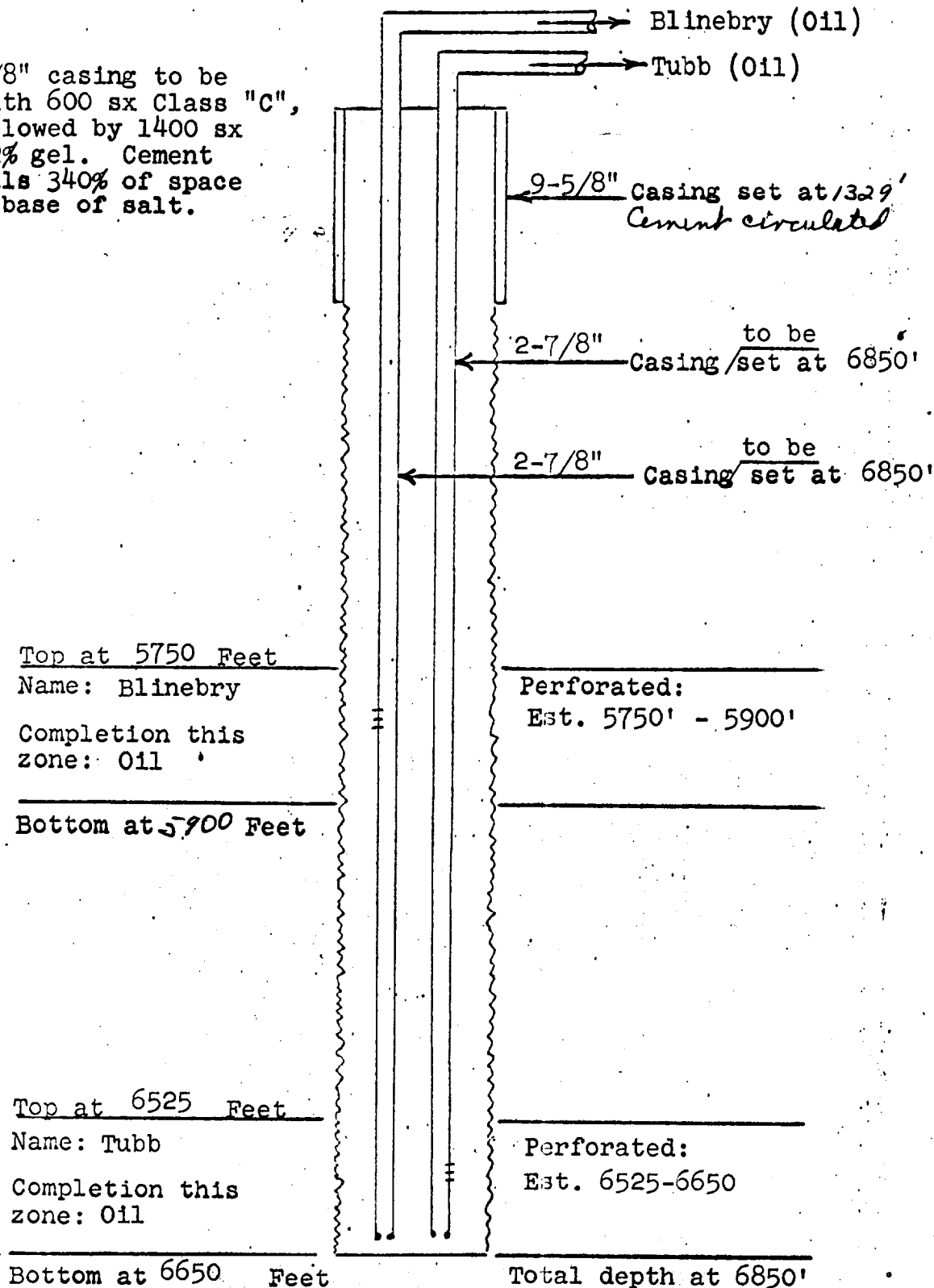
Signature

* Should waivers from all offset operators not accompany an application for administrative approval, the New Mexico Oil Conservation Commission will hold the application for a period of twenty (20) days from date of receipt by the Commission's Santa Fe office. If, after said twenty-day period, no protest nor request for hearing is received by the Santa Fe office, the application will then be processed.

NOTE: If the proposed multiple completion will result in an unorthodox well location and/or a non-standard proration unit in either or both of the producing zones, then separate application for approval of the same should be filed simultaneously with this application.

DIAGRAMMATIC SKETCH SHOWING DUAL COMPLETION INSTALLATION (TUBINGLESS)

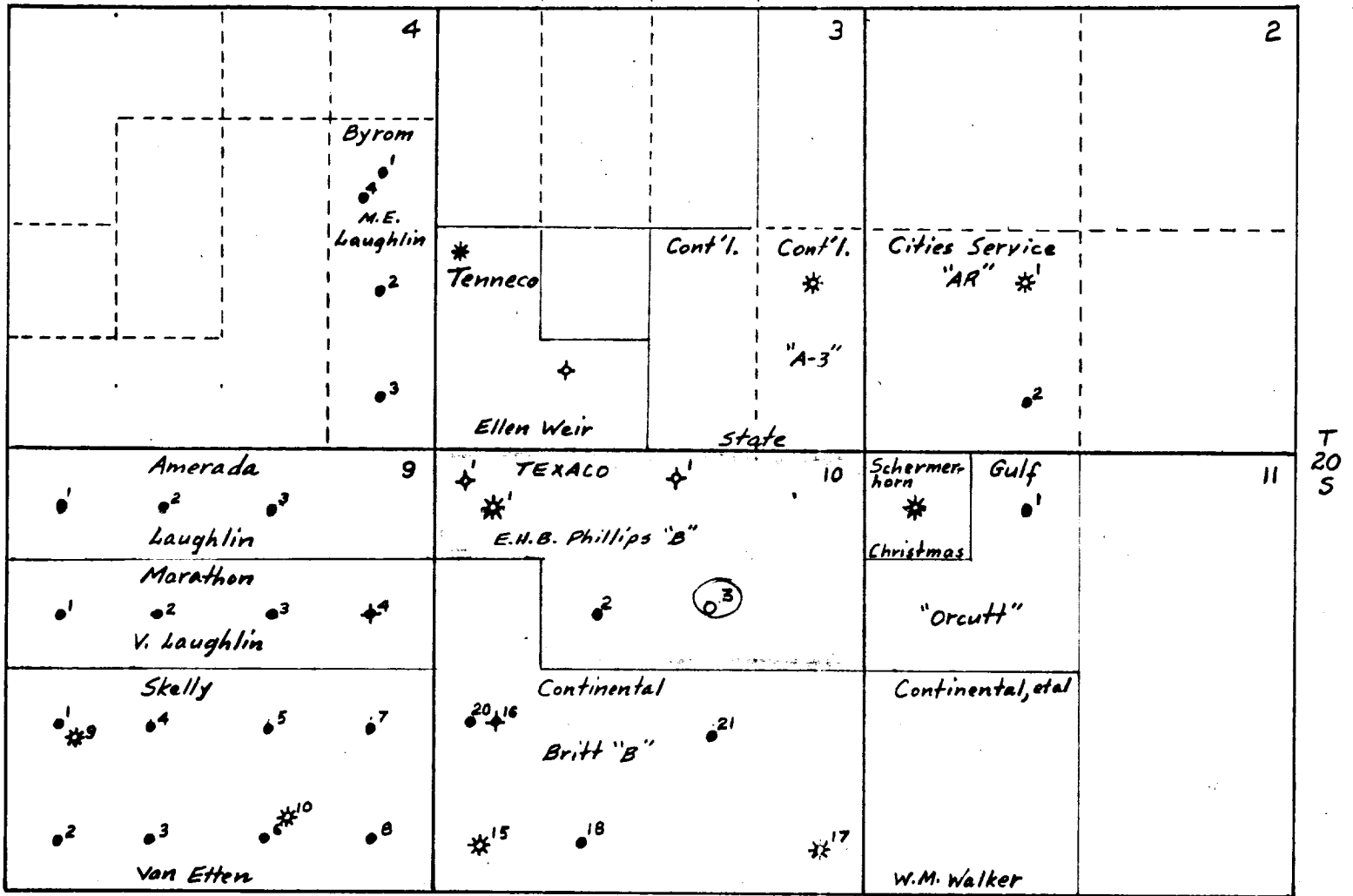
NOTE: 2-7/8" casing to be cemented with 600 sx Class "C", 4% gel, followed by 1400 sx Class "C" 2% gel. Cement volume equals 340% of space from TD to base of salt.



TEXACO Inc.

LEASE: E.H.B. Phillips Well No. 3
FIELD: Monument (Tubb) and Weir (Blinebry)
DATE: July 17, 1964

R-37-E



T
20
S

TEXACO Inc.
Plat of
E. H. B. Phillips "B" Lease
Lea County, New Mexico

Scale 1" = 2000'

OFFSET OPERATORS

Continental Oil Company - Box 427 - Hobbs, New Mexico
Marathon Oil Company - Box 2107 - Hobbs, New Mexico
Amerada Petroleum Corporation - Box 668 - Hobbs, New Mexico
Tenneco Oil Company - P. O. Box 1031 - Midland, Texas
Cities Service Oil Company - Box 97 - Hobbs, New Mexico
Gulf Oil Corporation - P. O. Drawer 1938 - Roswell, New Mexico
W. K. Byrom - 1000 North Dal Paso - Hobbs, New Mexico
Schermerhorn Oil Corporation - P. O. Box 287 - Tulsa, Oklahoma