

January 20, 1965

New Mexico Oil Conservation Commission
P. O. Box 2088
Santa Fe, New Mexico

Re: Application for Tubingless Completion,
TEXACO Inc. State of New Mexico "H"
(NCT-1) Well No. 28, Oil Center Blin-
bry Pool, Lea County, New Mexico.

Attention: Mr. A. L. Fortner, Jr.

Gentlemen:


TEXACO Inc. respectfully requests administrative approval for exception to Statewide Rule 107 (e) to permit the tubingless completion of State of New Mexico "H" (NCT-1) Well No. 28 in the Oil Center Blinbry Pool. This well is located in Unit F, Section 31, Township 20 South, Range 37 East, Lea County, New Mexico.

Surface string shall consist of 7-5/8 inch casing set at 1107 feet in anhydrite and cemented to surface with 450 sacks of Class "C", 4% gel, and 200 sacks of Class "C", neat, cement. Production string shall consist of 2-7/8 inch casing set at total depth of 5350 feet, cemented in a 6-3/4 inch hole with 400 sacks of Class "C", 8% gel, and 300 sacks of Class "C", 4% gel, cement. Cement volume equals 185% of the calculated annular volume from total depth to the base of the salt expected to occur at a depth of 2450 feet.

The well is expected to flow initially and no corrosion or paraffin problems are known to exist in this Blinbry formation that would cause the tubingless completion to not be mechanically safe.

Attached is a diagrammatic sketch of the proposed completion and lease plat. Copies of this application are being sent this date to each offset operator by registered mail.

Yours very truly,

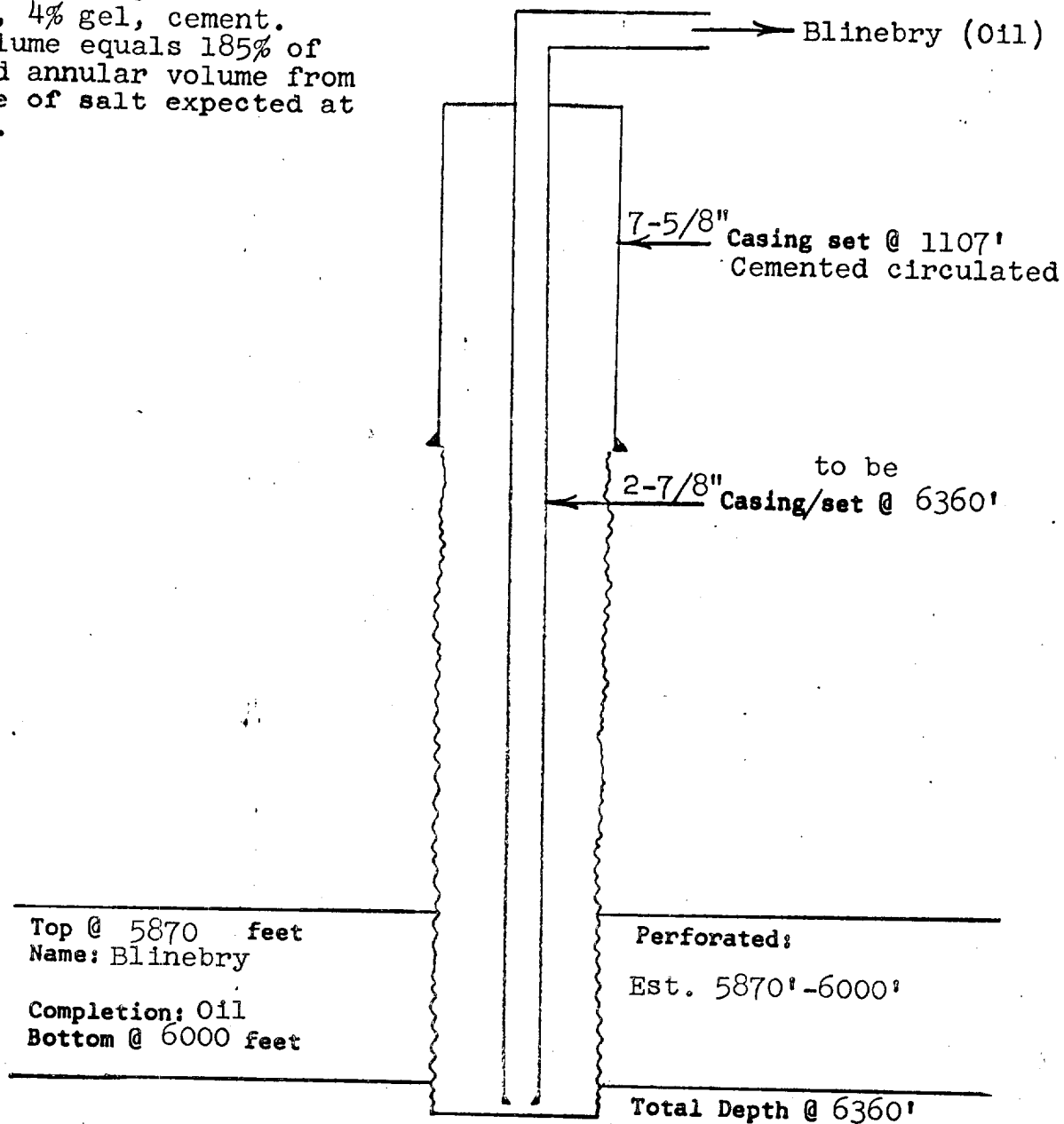

D. D. Raymond
Assistant District Superintendent

KPY-bn
CC: NMOCC-holbs
Offset Operators

Attachment

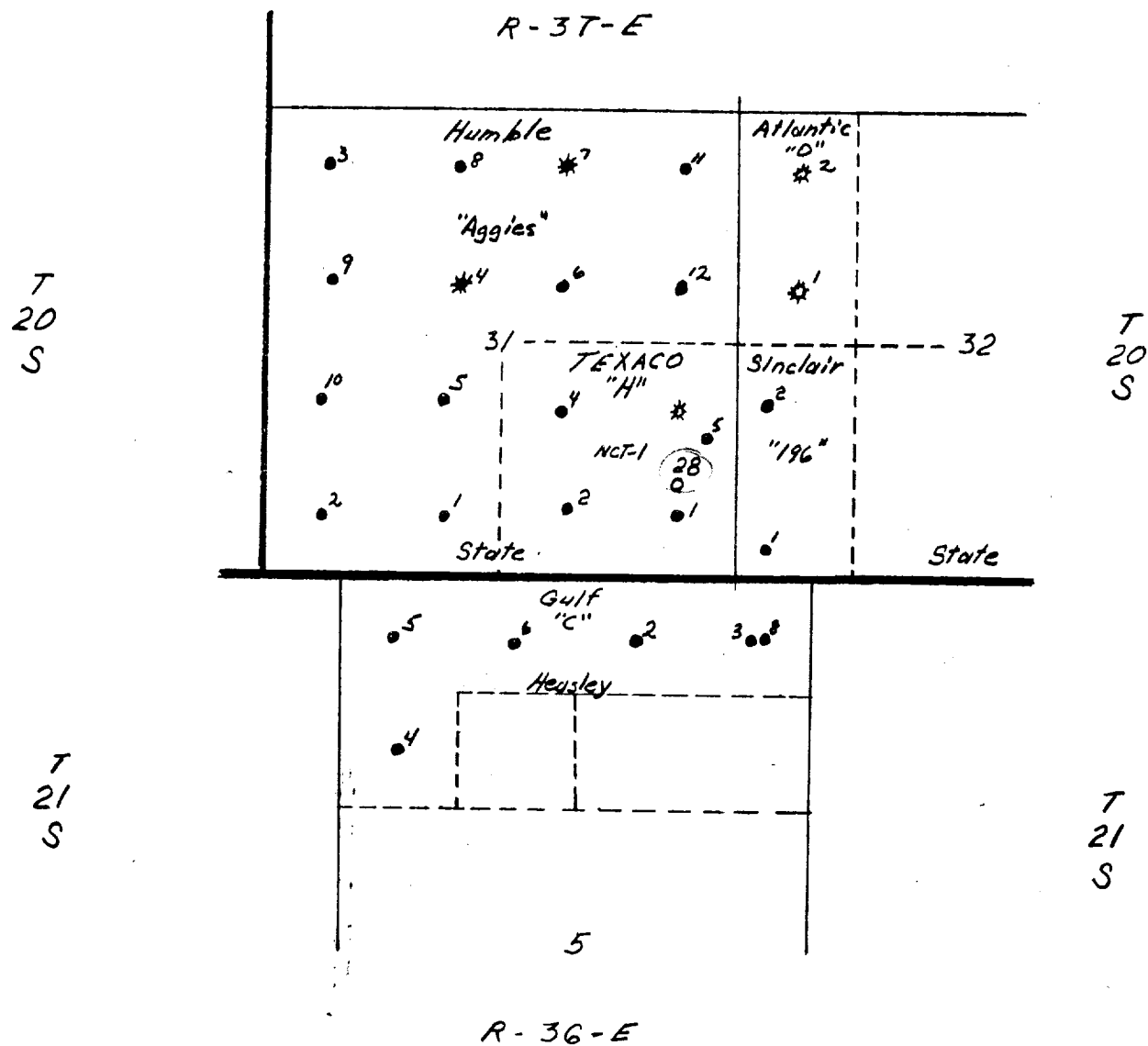
Diagrammatic Sketch of Single Tubingless Completion

NOTE: 2-7/8" casing to be cemented with 400 sacks Class "C", 8% gel, and 300 sacks Class "C", 4% gel, cement. Cement volume equals 185% of calculated annular volume from TD to base of salt expected at 2480 feet.



TEXACO Inc.

Lease: State of New Mexico "H" (NCT-1) Well No. 28
Field: Oil Center Blinebry
Date: January 20, 1965



TEXACO Inc.

Plat
State of New Mexico "H" (NCT-1) Lease
Lea County, New Mexico

Scale: 1" = 2000'

Offset Operators

Humble Oil & Refg Co., Box 2100, Hobbs, New Mexico
Gulf Oil Corp., Box 1938, Roswell, New Mexico
Atlantic Refg. Co., Box 1978, Roswell, New Mexico
Sinclair Oil & Gas Co., Box 1920, Hobbs, New Mexico