

District I
PO Box 1980, Hobbs, NM 88241-1980
District II
811 South First, Artesia, NM 88210
District III
1000 Rio Brazos Rd., Aztec, NM 87410
District IV
2040 South Pacheco, Santa Fe, NM 87505

State of New Mexico
Energy, Minerals & Natural Resources Department

OIL CONSERVATION DIVISION
2040 South Pacheco
Santa Fe, NM 87505

Form C-104
Revised October 18, 1994
Instructions on back
Submit to Appropriate District Office
5 Copies
☐ AMENDED REPORT

I. REQUEST FOR ALLOWABLE AND AUTHORIZATION TO TRANSPORT

¹ Operator name and Address JOHN H. HENDRIX CORPORATION P.O. BOX 3040 MIDLAND, TEXAS 79702		² OGRID Number 012024
		³ Reason for Filing Code CG-EFFECTIVE 7/1/98
⁴ API Number 30 - 0 25-23041	⁵ Pool Name WANTZ ABO	⁶ Pool Code 62700
⁷ Property Code 005142	⁸ Property Name CONE, J.R. "B"	⁹ Well Number 4

II. ¹⁰ Surface Location

UI or lot no. N	Section 26	Township 21S	Range 37E	Lot Idn	Feet from the 660	North/South Line NORTH	Feet from the 2310	East/West line WEST	County LEA
--------------------	---------------	-----------------	--------------	---------	----------------------	---------------------------	-----------------------	------------------------	---------------

¹¹ Bottom Hole Location

UI or lot no.	Section	Township	Range	Lot Idn	Feet from the	North/South Line	Feet from the	East/West line	County
¹² Lse Code	¹³ Producing Method Code	¹⁴ Gas Connection Date	¹⁵ C-129 Permit Number	¹⁶ C-129 Effective Date	¹⁷ C-129 Expiration Date				

III. Oil and Gas Transporters

¹⁸ Transporter OGRID	¹⁹ Transporter Name and Address	²⁰ POD	²¹ O/G	²² POD ULSTR Location and Description
167356	SCURLOCK PERMIAN LLC 333 CLAY BOX 4648 HOUSTON, TX 77210-4648	1089810	O	
024650	VERSADO GAS PROCESSORS, L.L.C. DYNEGY MIDSTREAM SERVICE, LTD 1000 LOUISIANA, SUITE 5800 HOUSTON, TX 77002-5050	1089830	G	

IV. Produced Water




²³ POD 1089850	²⁴ POD ULSTR Location and Description
------------------------------	--

V. Well Completion Data

²⁵ Spud Date	²⁶ Ready Date	²⁷ TD	²⁸ PBTD	²⁹ Perforations	³⁰ DHC, DC, MC
³¹ Hole Size	³² Casing & Tubing Size	³³ Depth Set	³⁴ Sacks Cement		

VI. Well Test Data

³⁵ Date New Oil	³⁶ Gas Delivery Date	³⁷ Test Date	³⁸ Test Length	³⁹ Tbg. Pressure	⁴⁰ Csg. Pressure
⁴¹ Choke Size	⁴² Oil	⁴³ Water	⁴⁴ Gas	⁴⁵ AOF	⁴⁶ Test Method

⁴⁷ I hereby certify that the rules of the Oil Conservation Division have been complied with and that the information given above is true and complete to the best of my knowledge and belief. Signature:  Printed name: RHONDA HUNTER Title: PRODUCTION ASST Date: 09/08/98	<div>OIL CONSERVATION DIVISION</div> <div>APPROVED BY:  ORIGINAL SIGNED BY GARY WINK FIELD REP. II</div> <div>Title: _____</div> <div>Approval Date: </div> <div>Phone: 915-684-6631</div>
---	--

⁴⁸ If this is a change of operator fill in the OGRID number and name of the previous operator

Previous Operator Signature	Printed Name	Title	Date
-----------------------------	--------------	-------	------