

District I
PO Box 1980, Hobbs, NM 88241-1980
District II
PO Drawer DD, Artesia, NM 88211-0719
District III
1000 Rio Brazos Rd. Aztec, NM 87410
District IV
PO Box 2088, Santa Fe NM 87504-2088

State of New Mexico
Energy, Minerals & Natural Resources Department
OIL CONSERVATION DIVISION
PO Box 2088
Santa Fe, NM 87504-2088

Form C-104
Revised February 10, 1994
Instructions on back:
Submit to Appropriate District Office
5 Copies
☐ AMENDED REPORT

I. REQUEST FOR ALLOWABLE AND AUTHORIZATION TO TRANSPORT

1. Operator name and Address Conoco Inc. 10 Desta Dr. Ste 100W Midland, Tx. 79705-4500		2. OGRID Number 005073	
		3. Reason for Filing Code DHC 2-22-01	
4. API Number 30 - 025 25100 S2	5. Pool Name Monument Tubb		6. Pool Code 47090
7. Property Code 3085	8. Property Name SEMU		9. Well Number 96

II. 10. Surface Location

UL or Lot No. I	Section 23	Township 20S	Range 37E	Lot. Idn.	Feet from the 1650'	North/South Line South	Feet from the 990'	East/West Line East	County Lea
--------------------	---------------	-----------------	--------------	-----------	------------------------	---------------------------	-----------------------	------------------------	---------------

11. Bottom Hole Location

UL or Lot No.	Section	Township	Range	Lot. Idn.	Feet from the	North/South Line	Feet from the	East/West Line	County
12. Use Code F	13. Producing Method Code P		14. Gas Connection Date 2-22-01		15. C-129 Permit Number		16. C-129 Effective Date		17. C-129 Expiration Date

III. Oil and Gas Transporters

18. Transporter OGRID	19. Transporter Name and Address	20. POD	21. O/G	22. POD ULSTR Location and Description
000734	Amoco Pipeline ICT (Trucks) 502 NW Ave., Levelland, TX 79336-3914	784910	O	Sec. 23, T20S, R37E
036785	Duke Energy Field Services, Inc. P.O. Box 1642, Houston, TX 77251-1642	784930	G	Sec. 23, T20S, R37E

IV. Produced Water




23. POD 784950	24. POD ULSTR Location and Description Sec 15, T20S, R37E
-------------------	--

V. Well Completion Data

25. Spud Date 8-21-75	26. Ready Date DHC 2-22-01	27. TD 7825'	28. PBTD 6775'	29. Perforations 6642-6773'
30. Hole Size	31. Casing & Tubing Size	32. Depth Set		33. Sacks Cement
	13 3/8"	498'		475 sx
	8 5/8"	4197'		1000 sx
	5 1/2"	7822'		700 sx

VI. Well Test Data

34. Date New Oil 2-22-01 DHC	35. Gas Delivery Date 2-22-01	36. Test Date 3-1-01	37. Test Length 24	38. Tbg. Pressure	39. Csg. Pressure
40. Choke Size	41. Oil	42. Water	43. Gas	44. AOF	45. Test Method
	22	20	1		

I hereby certify that the rules of the Oil Conservation Division have been complied with and that the information given above is true and complete to the best of my knowledge and belief Signature: 		OIL CONSERVATION DIVISION	
Printed name: Ann E. Ritchie		Approved by: 	
Title: Regulatory Agent 915 684-6381, 686-5580		Approval Date: 	
Date: 8-13-01	Phone: (915) 684-6381		
47. If this is a change of operator fill in the OGRID number and name of the previous operator			
Previous Operator Signature	Printed Name	Title	Date