

District I
1625 N. French Drive, Hobbs, NM 88240
District II
811 South First, Artesia, NM 88210
District III
1000 Rio Brazos Rd., Aztec, NM 87410
District IV
2040 South Pacheco, Santa Fe, NM 87504

State of New Mexico
Energy, Minerals & Natural Resources Department

Form C-104
Revised March 25, 1999
Instruction on back
Submit to Appropriate District Office
5 Copies

OIL CONSERVATION DIVISION

2040 South Pacheco
Santa Fe, NM 87505

☐ Amended Report

I. REQUEST FOR ALLOWABLE AND AUTHORIZATION TO TRANSPORT

¹ Operator Name and Address Apache Corporation 2000 Post Oak Boulevard, Suite 100 Houston, Texas 77056-4400		² OGRID Number 000873
		³ Reason for Filing Code CH CO Effective 07/01/00
⁴ API Number 30- 025- 25118	⁵ Pool Name Blinebry Oil & Gas	⁶ Pool Code 06660
⁷ Property Code 26469	⁸ Property Name Gill Deep	⁹ Well Number 2

II. ¹⁰ Surface Location

UL or lot no. L	Section 31	Township 21S	Range 37E	Lot Idn	Feet from the 2080	North/South Line South	Feet from the 614	East/West Line West	County Lea
--------------------	---------------	-----------------	--------------	---------	-----------------------	---------------------------	----------------------	------------------------	---------------

¹¹ Bottom Hole Location

UL or lot no.	Section	Township	Range	Lot Idn	Feet from the	North/South Line	Feet from the	East/West Line	County
¹² Lse Code P	¹³ Producing Method Code P	¹⁴ Gas Connection Date		¹⁵ C-129 Permit Number		¹⁶ C-129 Effective Date		¹⁷ C-129 Expiration Date	

III. Oil and Gas Transporters

¹⁸ Transporter OGRID	¹⁹ Transporter Name and Address	²⁰ POD	²¹ O/G	²² POD ULSTR Location and Description
017407	Petro Source Corporation 8790 West Colfax Avenue #230 Lakewood, Colorado 80215	0010710	O	Unit M, Sec 31, T21S, R37E Gill Deep Battery
024650	Dynegy Midstream Services 1000 Louisiana Street, Ste 5800 Houston, Texas 77002	0010730	G	Unit M, Sec 31, T21S, R37E Dynegy Gas Meter
009171	GPM Gas Corporation 4044 Penbrook Odessa, Texas 79762	2823567	G	Unit M, Sec 31, T21S, R37E GPM Gas Meter

IV. Produced Water





²³ POD 0010750	²⁴ POD ULSTR Location and Description Unit M, Sec 31, T21S, R37E. Water trucked to disposal from battery.
------------------------------	-------------------------------------------------------------------------------------------------------------------------


V. Well Completion Data

²⁵ Spud Date	²⁶ Ready Date	²⁷ TD	²⁸ PBDT	²⁹ Perforations	³⁰ DHC, MC
³¹ Hole Size	³² Casing & Tubing Size	³³ Depth Set	³⁴ Sacks Cement		

VI. Well Test Data

³⁵ Date New Oil	³⁶ Gas Delivery Date	³⁷ Test Date	³⁸ Test Length	³⁹ Tbg. Pressure	⁴⁰ Csg. Pressure
⁴¹ Choke Size	⁴² Oil	⁴³ Water	⁴⁴ Gas	⁴⁵ AOF	⁴⁶ Test Method

⁴⁷ I hereby certify that the rules of the Oil Conservation Division have been complied with and that the information given above is true and complete to the best of my knowledge and belief. Signature: 	OIL CONSERVATION DIVISION Approved by:  Title:  Approval Date: 
Printed name: Douglas E. O'Neil	
Title: Production Manager	
Date:	Phone: (713) 296-6000

⁴⁸ If this is a change of operator fill in the OGRID number and name of the previous operator 	James E. Orseth	Vice President	6/30/00
Previous Operator Signature	Printed Name	Title	Date