

**NL MEXICO OIL CONSERVATION COMMISSION
WELL LOCATION AND ACREAGE DEDICATION PLAT**

7-102
Revised C-128
Effective 1-1-65

All distances must be from the outer boundaries of the Section.

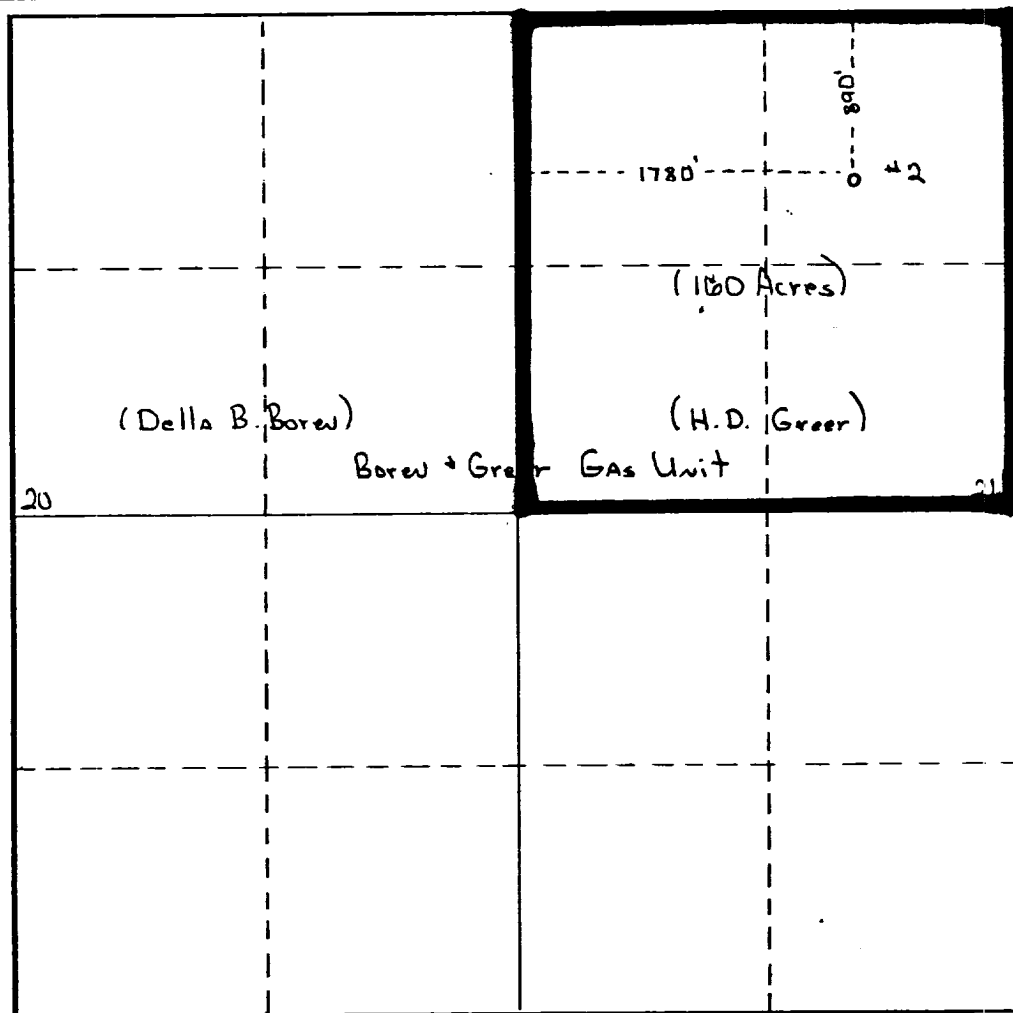
Operator Sun Exploration & Production Co.			Lease Boren & Greer Gas Unit		Well No. 2
Unit Letter C	Section 21	Township 22-S	Range 36-E	County Lea	
Actual Footage Location of Well: <div style="display: flex; justify-content: space-between;"> 890 feet from the North line and 1780 feet from the West line </div>					
Ground Level Elev. 3523.0	Producing Formation Yates 7 Rivers	Pool Jalmat-Tansil Yates 7 Rivers		Dedicated Acreage: 160 Acres	

1. Outline the acreage dedicated to the subject well by colored pencil or hachure marks on the plat below.
2. If more than one lease is dedicated to the well, outline each and identify the ownership thereof (both as to working interest and royalty).
3. If more than one lease of different ownership is dedicated to the well, have the interests of all owners been consolidated by communitization, unitization, force-pooling, etc?

☐ Yes ☐ No If answer is "yes," type of consolidation _____

If answer is "no," list the owners and tract descriptions which have actually been consolidated. (Use reverse side of this form if necessary.) _____

No allowable will be assigned to the well until all interests have been consolidated (by communitization, unitization, forced-pooling, or otherwise) or until a non-standard unit, eliminating such interests, has been approved by the Commission.



CERTIFICATION


I hereby certify that the information contained herein is true and complete to the best of my knowledge and belief.


DeeAnn Kemp

Name
DeeAnn Kemp
Position
Accounting Assistant II
Company
Sun Exploration & Production Co.
Date
June 8, 1982

I hereby certify that the well location shown on this plat was plotted from field notes of actual surveys made by me or under my supervision, and that the same is true and correct to the best of my knowledge and belief.

Date Surveyed
Registered Professional Engineer and/or Land Surveyor
Certificate No.





RECEIVED
JUL 11 1982

**NEW MEXICO OIL CONSERVATION COMMISSION
WELL LOCATION AND ACREAGE DEDICATION PLAT**

Form C-102
Supersedes C-128
Effective 1-1-65

All distances must be from the outer boundaries of the Section.

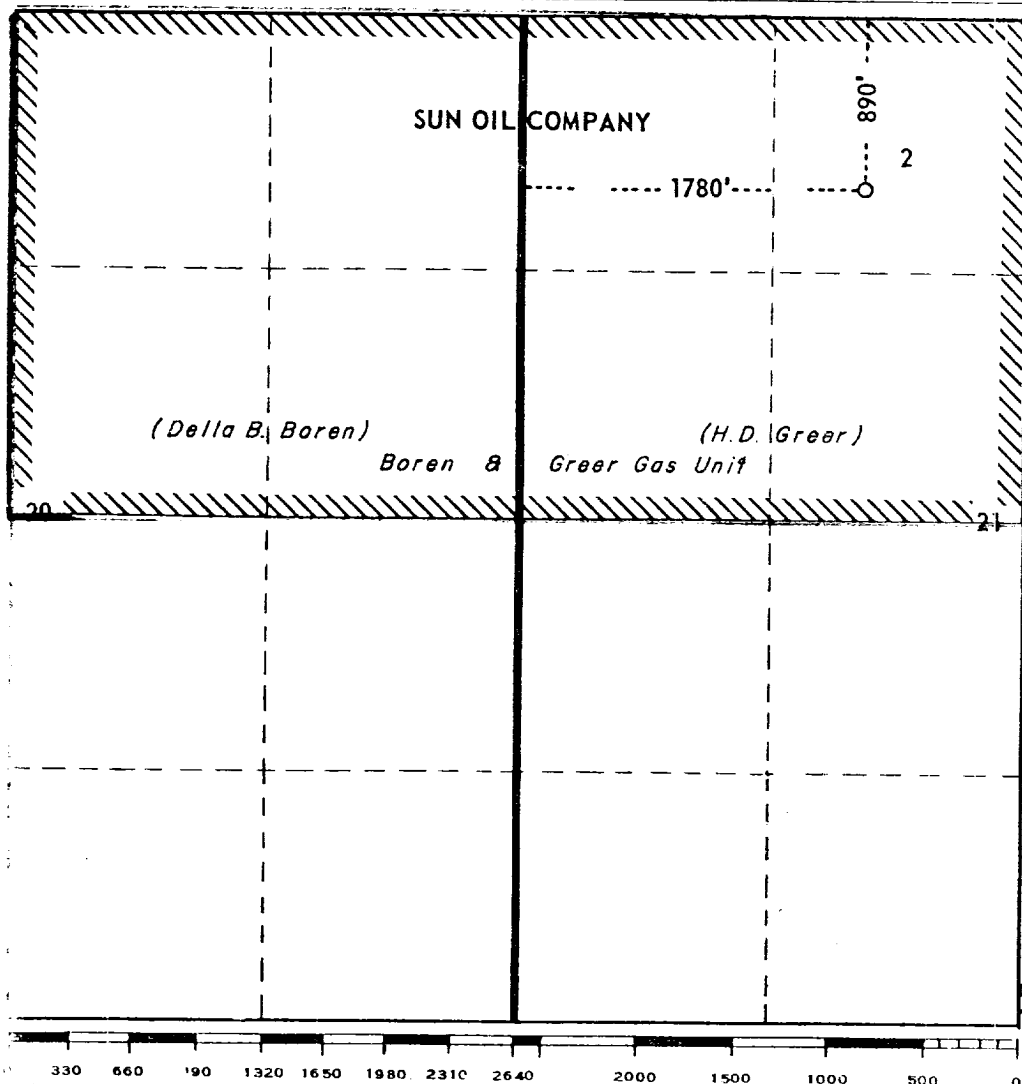
Operator Sun Oil Company			Lease Boren & Greer Gas Unit		Well No. 2
Unit Letter C	Section 20, 21	Township 22 South	Range 36 East	County Lea	
Actual Footage Location of Well: 890 feet from the North line and 1780 feet from the West line					
Ground Level Elev. 3523.0	Producing Formation Yates-7 Rivers		Pool Jalmat-Tansil Yates 7 Rivers		Dedicated Acreage: 320 Acres

1. Outline the acreage dedicated to the subject well by colored pencil or hachure marks on the plat below.
2. If more than one lease is dedicated to the well, outline each and identify the ownership thereof (both as to working interest and royalty).
3. If more than one lease of different ownership is dedicated to the well, have the interests of all owners been consolidated by communitization, unitization, force-pooling, etc?

☒ Yes ☐ No If answer is "yes," type of consolidation Communitized - Order R-1074 (Case 1317)
10-23-57

If answer is "no," list the owners and tract descriptions which have actually been consolidated. (Use reverse side of this form if necessary.) _____

No allowable will be assigned to the well until all interests have been consolidated (by communitization, unitization, forced-pooling, or otherwise) or until a non-standard unit, eliminating such interests, has been approved by the Commission.



CERTIFICATION	
I hereby certify that the information contained herein is true and complete to the best of my knowledge and belief.	
Name	J. T. Power
Position	Regional Manager Conservation
Company	Sun Oil Company
Date	February 13, 1978
I hereby certify that the well location shown on this plat was plotted from field notes of actual surveys made by me or under my supervision, and that the same is true and correct to the best of my knowledge and belief.	
Date Surveyed	1-31-78
Registered Professional Engineer and/or Land Surveyor	<i>[Signature]</i>
Certificate No.	3050



154

IC 30-025-70188-78