

NEW MEXICO OIL CONSERVATION COMMISSION  
WELL LOCATION AND ACREAGE DEDICATION PLAT

Form C-102  
Supersedes C-128  
Effective 1-1-65

All distances must be from the outer boundaries of the Section


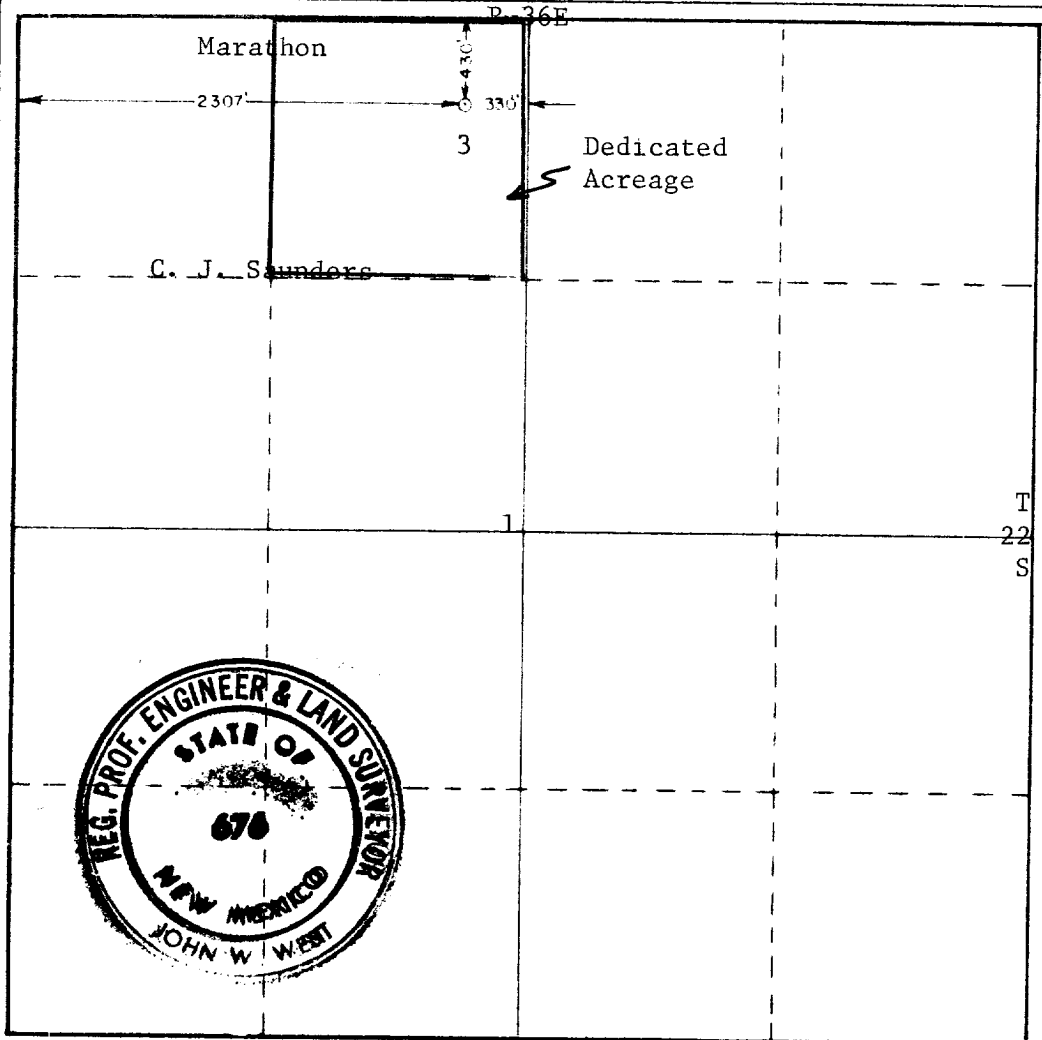
Operator Marathon Oil Co.		Lease C. J. Saunders			Well No. 3
Unit Letter D	Section 1	Township 22 South	Range 36 East	County Lea	
Actual Footage Location of Well: 430 feet from the North line and 2307 feet from the West line					
Ground Level Elev. 3514.4	Producing Formation Drinkard		Pool Drinkard	Dedicated Acreage: 40.11 Acres	

1. Outline the acreage dedicated to the subject well by colored pencil or hachure marks on the plat below.
2. If more than one lease is dedicated to the well, outline each and identify the ownership thereof (both as to working interest and royalty).
3. If more than one lease of different ownership is dedicated to the well, have the interests of all owners been consolidated by communitization, unitization, force-pooling, etc?

Yes  No If answer is "yes," type of consolidation \_\_\_\_\_

If answer is "no," list the owners and tract descriptions which have actually been consolidated. (Use reverse side of this form if necessary.) \_\_\_\_\_

No allowable will be assigned to the well until all interests have been consolidated (by communitization, unitization, forced-pooling, or otherwise) or until a non-standard unit, eliminating such interests, has been approved by the Commission.



CERTIFICATION

I hereby certify that the information contained herein is true and complete to the best of my knowledge and belief.

*William R. Huck*

Name

William R. Huck

Position

Production Engineer

Company

Marathon Oil Company

Date

Sept. 28, 1978

I hereby certify that the well location shown on this plat was plotted from field notes of actual surveys made by me or under my supervision, and that the same is true and correct to the best of my knowledge and belief.

Date Surveyed


September 26, 1978

Registered Professional Engineer and/or Land Surveyor

*John W. West*

Certificate No. John W. West 676

Ronald J. Eidson 3239



RECEIVED  
FEB 24 1978  
U.S. DEPARTMENT OF COMMERCE  
WASHINGTON, D.C.