


Office - (505) 334-0101
P.O. Box 1980
Albuquerque, NM 88241-1980
District II - (505) 748-1283
P.O. Box 1980
Albuquerque, NM 88241-1980
District III - (505) 334-6178
P.O. Box 1980
Albuquerque, NM 87410
District IV - (505) 827-7131

NEW MEXICO
Energy, Minerals and Natural Resources Department
Oil Conservation Division
2040 South Pacheco Street
Santa Fe, New Mexico 87505
(505) 827-7131

Form C-139
Originated 11/1/95

Submit Original
Plus 2 Copies
to appropriate
District Office

4-0254



APPLICATION FOR
QUALIFICATION OF PRODUCTION RESTORATION PROJECT
AND CERTIFICATION OF APPROVAL

THREE COPIES OF THIS APPLICATION MUST BE FILED WITH THE APPROPRIATE DISTRICT OFFICE OF THE OIL CONSERVATION DIVISION.

- I. Operator: Chevron U.S.A. Inc. OGRID #: 4323
Address: P. O. Box 1150, Midland, TX 79702
Contact Party: Michelle L. LeVan, Petroleum Engr. Phone: 687-7307 (915)
- II. Name of Well: W. T. McComack #18 API #: 30-025-26447
Location of Well:
Unit Letter B, 210' Feet from the N line and 2390' feet from the E line, Section 32,
Township 21S, Range 37E, NMPM, Lea County
- III. Previous Producing Pool Name: Drinkard
- IV. Describe the process used to return the Well to production. (Attach additional information if necessary):
See attached. Approval of Application for Unorthodox Gas Well Location
Order No. R-10363
- V. Date the Production Restoration Project was commenced: 6/22/95
Date the Well was returned to production: 7/6/95
- VI. Identify the Oil Conservation Division records which show the Well had thirty (30) days or less production between January 1, 1993 and December 31, 1994:
☐ Ongard inactive well list; or ☒ OCD Form C-115 (Operator's Monthly Report)

VII. AFFIDAVIT:

State of TEXAS)
County of MIDLAND) ss.
Michelle
LeVan, being first duly sworn, upon oath states:

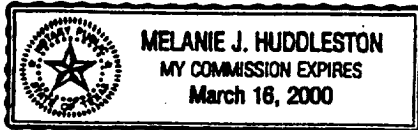
- I am the Operator or authorized representative of the Operator of the above referenced Well.
- I have personal knowledge of the facts contained in this Application for Qualification of a Production Restoration Project.
- The data utilized to prepare this application is complete and correct.

Michelle L. LeVan
(Name)

Petroleum Engineer
(Title)

JAN 21 1997

SUBSCRIBED AND SWORN TO before me this 26th day of June, 1996



Melanie J. Huddleston
Notary Public

My Commission expires: 3/16/2000

FOR OIL CONSERVATION DIVISION USE ONLY:

VIII. CERTIFICATION OF APPROVAL:


This Application for Qualification of a Production Restoration Project is hereby approved and the above referenced Well is designated as a Production Restoration Project pursuant to the "Natural Gas and Crude Oil Production Incentive Act" (Laws 1995, Chapter 15, Sections 1 through 8). By copy of this Application and Certification of Approval, the Division notifies the Secretary of the Taxation and Revenue Department of this Approval and certifies that production was restored in this Production Restoration Project on:

7-6-95, 19

David G. Ruff
District Supervisor, District 1 Geologist
Oil Conservation Division

Date: 2/17/97

IX. DATE OF NOTIFICATION TO THE SECRETARY OF THE TAXATION AND REVENUE DEPARTMENT.
DATE: _____



Submit 3 Copies
to Appropriate
District Office

State of New Mexico
Energy, Minerals and Natural Resources Department
OIL CONSERVATION DIVISION
P.O. Box 2088
Santa Fe, New Mexico 87504-2088

Form C-103
Revised 1-1-88

DISTRICT I

P.O. Box 1980, Hobbs, NM 88240

DISTRICT II

P.O. Drawer 0d, Artesia, NM 88210

DISTRICT III

1000 Rio Brazos Rd., Aztec, Nm 87410

API NO. (assigned by OGD on New Wells)

30-025-26447

6. Indicate Type of Lease

STATE ☐

FEE ☒

8. State Oil & Gas Lease No.

2690

7. Lease Name or Unit Agreement Name

W. T. McCOMACK

SUNDRY NOTICES AND REPORTS ON WELLS

(DO NOT USE THIS FORM FOR PROPOSALS TO DRILL OR TO DEEPEN OR PLUG BACK TO A
DIFFERENT RESERVOIR. USE "APPLICATION FOR PERMIT"
(FCRM C-101) FOR SUCH PROPOSALS.)

1. Type of Well:

OIL ☐ GAS ☐
WELL ☐ WELL ☒ OTHER ☐

2. Name of Operator

CHEVRON U.S.A. INC.

8. Well No.

18

3. Address of Operator

P.O. BOX 1150 MIDLAND, TX 79702 ATTN: WENDI KINGSTON

9. Pool name or Wildcat

TUBB 1 (1 GAS)

4. Well Location

Unit Letter B : 210 Feet From The NORTH Line and 2390 Feet From The EAST Line
Section 32 Township 21 SOUTH Range 37E NMPM LEA County

10. Elevation (Show whether OF, RKB, RT, GR, etc.)

3458'

11 Check Appropriate Box to Indicate Nature of Notice, Report, or Other Data

NOTICE OF INTENTION TO:

PERFORM REMEDIAL WORK ☐ PLUG AND ABANDON ☐
TEMPORARILY ABANDON ☐ CHANGE PLANS ☐
PULL OR ALTER CASING ☐
OTHER: ☐

SUBSEQUENT REPORT OF:

REMEDIAL WORK ☐ ALTER CASING ☐
COMMENCE DRILLING OPNS. ☐ PLUG AND ABAN. ☐
CASING TEST AND CMT JOB ☐
OTHER: RE-ENTER TA'D WELL ADD PERFS ☒

12. Describe Proposed or Completed Operations (Clearly state all pertinent details, and give pertinent dates, including
estimated date of starting any proposed work) SEE RULE 1103.

WORK COMMENCED 06/22/95. MIRU, ND WH, NU BOP. PERF F/6047'-6212'. ACDZ
PERFS W/5000 GALS 15% HCL. SWAB. FRAC PERFS W/80,000 GALS 50 QUALITY AND
242,000 LBS 16/30 OTTAWA SD. SWAB. RIH W/TBG. RDMO.
TURN WELL OVER TO PRODUCTION 7/6/95.

Plug back 6351'

I hereby certify that the information above is true and complete to the best of my knowledge and belief.

SIGNATURE

Wendi Kingston

TITLE

TECH. ASSISTANT

DATE: 07/21/95

TYPE OR PRINT NAME

WENDI KINGSTON

TELEPHONE NO. (915)687-7826

APPROVED BY

TITLE

DATE

OCT 02 1995

CONDITIONS OF APPROVAL, IF ANY:

CAMPBELL, CARR & BERGE, P.A.
LAWYERS

MICHAEL B. CAMPBELL
WILLIAM F. CARR
BRADFORD C. BERGE

MICHAEL H. FELDEWERT
TANNIS L. FOX
TANYA M. TRUJILLO
JACK M. CAMPBELL
OF COUNSEL

JEFFERSON PLACE
SUITE 1 - 110 NORTH GUADALUPE
POST OFFICE BOX 2208
SANTA FE, NEW MEXICO 87504-2208
TELEPHONE: (505) 988-4421
TELECOPIER: (505) 983-6043

June 12, 1995

Mr. Al Bohling
Chevron U.S.A. Inc.
Post Office Box 1150
Midland, TX 79702

Re: Oil Conservation Division Case No. 11259:
Application of Chevron U.S.A. Inc., for an unorthodox gas well location,
Lea County, New Mexico

Dear Al:

Enclosed for you files is a hard copy of Order No. R-10363 which grants the application of Chevron U.S.A. Inc. in the above-referenced matter.

Best regards.

Very truly yours,



WILLIAM F. CARR

WFC:mlh
Enc.

RECEIVED
JUN 15 1995

District I
PO Box 1980, Hobbs, NM 88241-1980
District II
PO Drawer 00, Artesia, NM 88211-0719
District III
1000 Rio Brazos Rd., Aztec, NM 87410
District IV
PO Box 2088, Santa Fe, NM 87504-2088

State of New Mexico
Energy, Minerals & Natural Resources Department

OIL CONSERVATION DIVISION
P.O. Box 2088
Santa Fe, NM 87504-2088

Form C-101
Revised February 10, 1994
Instructions on back
Submit to Appropriate District Office
State Lease - 6 Copies
Fee Lease - 5 Copies

☐ AMENDED REPORT

APPLICATION FOR PERMIT TO DRILL, RE-ENTER, DEEPEN, PLUGBACK, OR ADD A ZONE

Operator Name and Address. Chevron U.S.A. Inc. P.O. Box 1150 Midland, Texas 79702		ORGRID Number 4323
		API Number 30-025-26447
Property Code 2690	Property Name W.T. MCCOMACK	Well No. 18

7 Surface Location

UL or lot no.	Section	Township	Range	Lot Idn	Feet from the	North / South line	Feet from the	East / West line	County
B	32	21S	37E		210'	NORTH	2390'	EAST	LEA

8 Proposed Bottom Hole Location If Different From Surface

UL or lot no.	Section	Township	Range	Lot Idn	Feet from the	North / South line	Feet from the	East / West line	County
Proposed Pool 1 TUBB Oil & Gas					Proposed Pool 2				

Work Type Code E P	Well Type Code G	Cable / Rotary ROTARY	Lease Type Code P	Ground Level Elevation 3458
Multiple NA	Proposed Depth 6550'	Formations DRINKARD Tubb	Contractor PRIDE	Spud Date NA

Proposed Casing and Cement Program

Hole Size	Casing Size	Casing weight / foot	Setting Depth	Sacks of Cement	Estimated TOC
NO NEW CASING					

Describe the proposed program. If this application is to DEEPEN or PLUG BACK give the data on the present productive zone and proposed new productive zone. Describe the blowout prevention program, if any. Use additional sheets if necessary.

CHEVRON PROPOSES TO:

RE-ENTER TA WELL (FORMALLY CALLED CDU #428) AND PERF THE TUBB FORMATION AT 6047' - 6212'. A FLOWBACK WELL AND PUT ON PRODUCTION.

RETURN WELL TO ACTIVE PRODUCTION IN THE TUBB POOL.

Permit Expires 6 Months From Approval
Date Unless Drilling Underway.
WORKOVER

I hereby certify that the information given above is true and complete to the best

of my knowledge and belief.

Signature: Rory Matthews

Print name:
RORY MATTHEWS

Title:
DRILLING TECH.

Date:
05/12/95

Phone:
(915) 687-7812

OIL CONSERVATION DIVISION

Approved by: ORIGINAL SIGNED BY JERRY SEXTON
Title: DISTRICT I SUPERVISOR

Approval Date:
MAY 13 1995

Expiration Date:

Conditions of Approval:
Attached ☐

NO. OF COPIES RECEIVED	
DISTRIBUTION	
SANTA FE	
FILE	
U.S.G.S.	
LAND OFFICE	
OPERATOR	

OIL CONSERVATION DIVISION
M. G. UOX 2088
SANTA FE, NEW MEXICO 87501

Form C-103
Revised 12

10. Indicate Type of Lease
 Since ☐ Fee
 11. Since Oil & Gas Lease No.

SUNDY NOTICES AND REPORTS ON WELLS

DO NOT USE THIS FORM FOR PROPOSALS TO DRILL OR TO OPERATE OR PLUG BACK TO A DIFFERENT RESERVOIR.
 USE "APPLICATION FOR PERMIT TO DRILL OR OPERATE" FOR SUCH PROPOSALS.

1. ☒ OIL WELL ☐ GAS WELL ☐ OTHER

2. Name of Operator
Gulf Oil Corp.

3. Address of Operator
P. O. Box 670, Hobbs, NM 88240

4. Location of Well
 UNIT LETTER B 210 FEET FROM THE North LINE AND 2390 FEET FROM
 THE East LINE, SECTION 32 TOWNSHIP 21S RANGE 37E

5. Elevation (Show whether OF, RT, GR, etc.)
3458' GL

6. County
Lea

7. Unit Agreement Name
Crinkard Unit

8. Term of Lease (year)

9. Well No.
428

10. Land and Point, or Wildcat
Crinkard

Check Appropriate Box To Indicate Nature of Notice, Report or Other Data

NOTICE OF INTENTION TO:

SUBSEQUENT REPORT OF:

PERFORM REMEDIAL WORK ☐
 TEMPORARILY ABANDON ☐
 PULL OR ALTER CASING ☐

PLUG AND ABANDON ☐
 CHANGE PLANS ☐

REMEDIAL WORK ☐
 COMMENCE DRILLING OPER. ☐
 CASING TEST AND CEMENT JOBS ☐

ALTERING CASING ☐
 PLUG AND ABANDONMENT ☐

OTHER ☐

OTHER TA

17. Describe Proposed or Completed Operations (Clearly state all pertinent details, and give pertinent dates, including estimated date of starting any proposed work) SEE RULE 1103.

POH upprod eqpt. Set CIBP @ 6351'. Circ pkr fluid. 1st
CIBP 500#-OK. TA 2-26-85.

18. I hereby certify that the information given is true and complete to the best of my knowledge and belief.

RDPite

AREA ENGINEER

2-28-85

ORIGINAL SIGNED BY JERRY SEXTON
 DISTRICT I SUPERVISOR

MAR - 4 1985

Is your RETURN ADDRESS completed on the reverse side?

SENDER:

- Complete items 1 and/or 2 for additional services.
- Complete items 3, and 4a & b.
- Print your name and address on the reverse of this form so that we can return this card to you.
- Attach this form to the front of the mailpiece, or on the back if space does not permit.
- Write "Return Receipt Requested" on the mailpiece below the article number.
- The Return Receipt will show to whom the article was delivered and the date delivered.

W.T. McComack #18

I also wish to receive the following services (for an extra fee):

1. ☐ Addressee's Address
2. ☐ Restricted Delivery

Consult postmaster for fee.

3. Article Addressed to:

NMOCB - Hobbs Office
P.O. Box 1980
Hobbs, NM 88241

4a. Article Number

062324

4b. Service Type

- | | |
|---|---|
| <input type="checkbox"/> Registered | <input type="checkbox"/> Insured |
| <input checked="" type="checkbox"/> Certified | <input type="checkbox"/> COD |
| <input type="checkbox"/> Express Mail | <input type="checkbox"/> Return Receipt for Merchandise |

7. Date of Delivery

6-28-96

5. Signature (Addressee)

Betty L. Jenkins 6/26/96

6. Signature (Agent)

8. Addressee's Address (Only if requested and fee is paid)

PS Form 3811, December 1991

★U.S. GPO: 1993-352-714

DOMESTIC RETURN RECEIPT

Thank you for using Return Receipt Service.