

OPERATOR Martindale Petroleum Corp. ADDRESS PO Box 1955, Hobbs, New Mexico 88240

LEASE NAME Closson "B" WELL NO. 26 FIELD

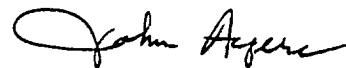
LOCATION Section 19, T-22S, R-36E, Lea County, New Mexico

DEPTH	ANGLE INCLINATION DEGREES	DISPLACEMENT	DISPLACEMENT ACCUMULATED
420	3/4	5.5020	5.5020
994	1	10.0450	15.5470
1550	1	9.7300	25.2770
2029	1 1/4	10.4422	35.7192
2525	1 3/4	15.1280	50.8472
3021	2	17.3104	68.1576
3602	1 3/4	17.7205	85.8781
3840	2	8.3062	94.1843
3950	2	3.8390	98.0233

I hereby certify that the above data as set forth is true and correct to the best of my knowledge and belief.

CACTUS DRILLING COMPANY


NOV 8 RECD



TITLE John Ayers, Office Manager

AFFIDAVIT:

Before me, the undersigned authority, appeared John Ayers  
known to me to be the person whose name is subscribed herebelow, who, on making  
deposition, under oath states that he is acting for and in behalf of the operator  
of the well identified above, and that to the best of his knowledge and belief such  
well was not intentionally deviated from the true vertical whatsoever.




AFFIANT'S SIGNATURE

Sworn and subscribed to in my presence on this the 7th day of November, 19 79

MY COMMISSION EXPIRES MARCH 1, 1980

SEAL

  
Notary Public in and for the County  
of Lea, State of New Mexico