

Submit 3 Copies
to Appropriate
District Office

State of New Mexico
Energy, Minerals and Natural Resources Department

Form C-103
Revised 1-1-89

DISTRICT I
P.O. Box 1980, Hobbs, NM 88240

DISTRICT II
P.O. Drawer DD, Artesia, NM 88210

DISTRICT III
1000 Rio Brazos Rd., Aztec, NM 87410

OIL CONSERVATION DIVISION
P.O. Box 2088
Santa Fe, New Mexico 87504-2088

WELL API NO. 30-025-26628
5. Indicate Type of Lease STATE <input checked="" type="checkbox"/> FEE <input type="checkbox"/>
6. State Oil & Gas Lease No. 157
7. Lease Name or Unit Agreement Name STATE 157 D
8. Well No. 15
9. Pool name or Wildcat EUMONT YATES 7RQ
10. Elevation (Show whether DF, RKB, RT, GR, etc.) 3497.1 GR

SUNDRY NOTICES AND REPORTS ON WELLS
(DO NOT USE THIS FORM FOR PROPOSALS TO DRILL OR TO DEEPEN OR PLUG BACK TO A
DIFFERENT RESERVOIR. USE "APPLICATION FOR PERMIT"
(FORM C-101) FOR SUCH PROPOSALS.)

1. Type of Well: OIL WELL <input type="checkbox"/> GAS WELL <input checked="" type="checkbox"/> OTHER <input type="checkbox"/>
2. Name of Operator ARCO OIL & GAS COMPANY
3. Address of Operator P.O. BOX 1710 HOBBS N.M. 88241
4. Well Location Unit Letter M : 660 Feet From The SOUTH Line and 940 Feet From The WEST Line Section 12 Township 22S Range 36E NMPM LEA County

11. Check Appropriate Box to Indicate Nature of Notice, Report, or Other Data	
NOTICE OF INTENTION TO:	SUBSEQUENT REPORT OF:
PERFORM REMEDIAL WORK <input type="checkbox"/>	REMEDIAL WORK <input checked="" type="checkbox"/>
PLUG AND ABANDON <input type="checkbox"/>	ALTERING CASING <input type="checkbox"/>
TEMPORARILY ABANDON <input type="checkbox"/>	COMMENCE DRILLING OPNS. <input type="checkbox"/>
CHANGE PLANS <input type="checkbox"/>	PLUG AND ABANDONMENT <input type="checkbox"/>
PULL OR ALTER CASING <input type="checkbox"/>	CASING TEST AND CEMENT JOB <input type="checkbox"/>
OTHER: <input type="checkbox"/>	OTHER: <input type="checkbox"/>

12. Describe Proposed or Completed Operations (Clearly state all pertinent details, and give pertinent dates, including estimated date of starting any proposed work) SEE RULE 1103.

TD 6800, PBD 3955, PERFS 2787-3397

SQUEEZE PERFS 3487-3715 W/200 SX CMT AND TEST CSG TO 650#, NO LEAKS.
CHART ATTACHED

PERF 2787-3397 W/40 .37" SHOTS, STIMULATED W/4000 GAL. 7 1/2 % HEL NEFE,
FRAC W/220965#,12/20 SAND & 145 TONS CO2.

4-25-93 IN 24 HRS FLOWED - 0 BO, 0 BW, 117 MCF

I hereby certify that the information above is true and complete to the best of my knowledge and belief.

SIGNATURE [Signature] TITLE Operation Coordinator DATE 5-6-93
TYPE OR PRINT NAME TELEPHONE NO. 391-1621

(This space for State Use)

APPROVED BY _____ TITLE _____ DATE MAY 19 1993

CONDITIONS OF APPROVAL, IF ANY:

SPM

WINTER

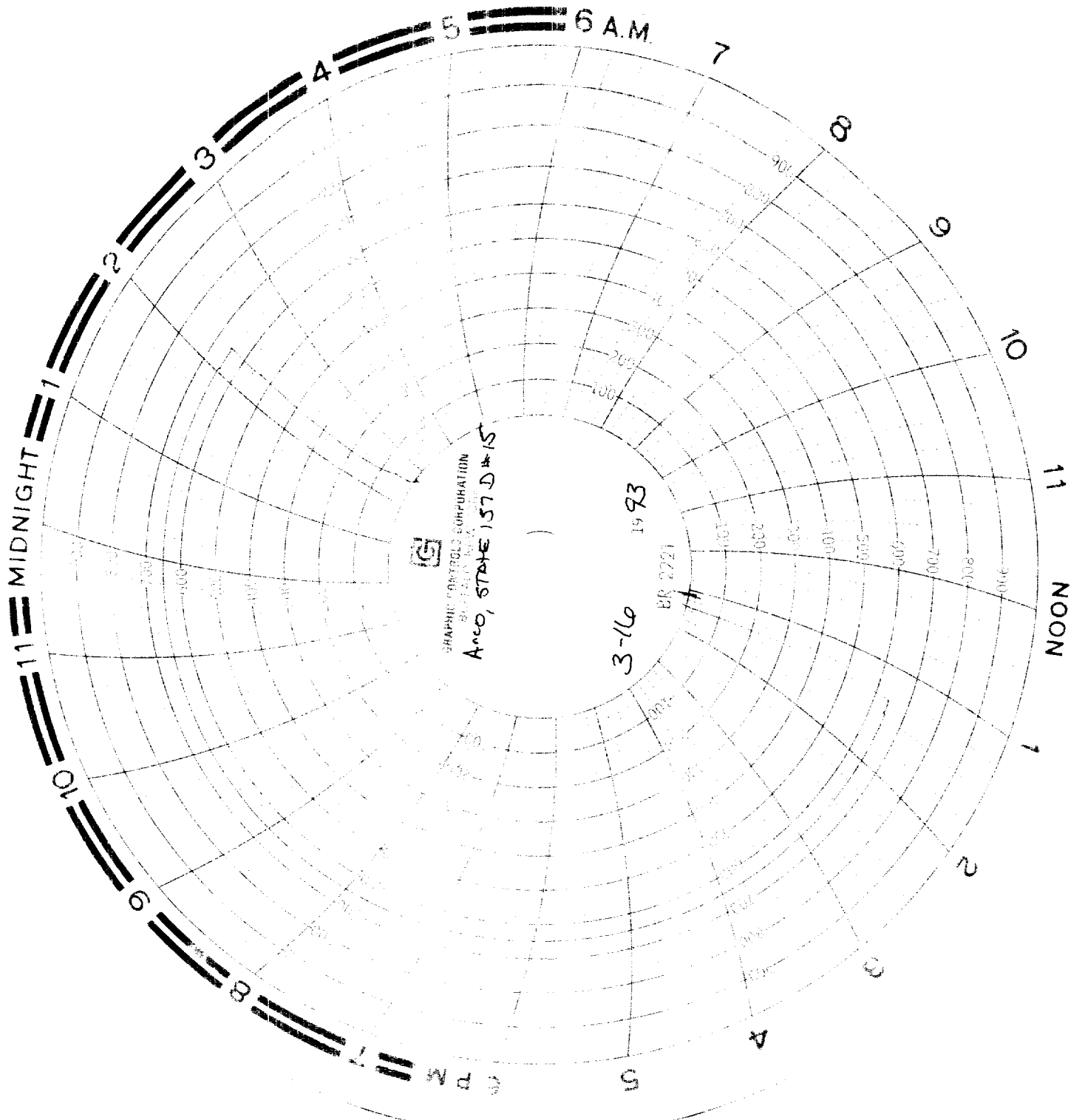
Arco, STATE 157 D#15

3-16

93

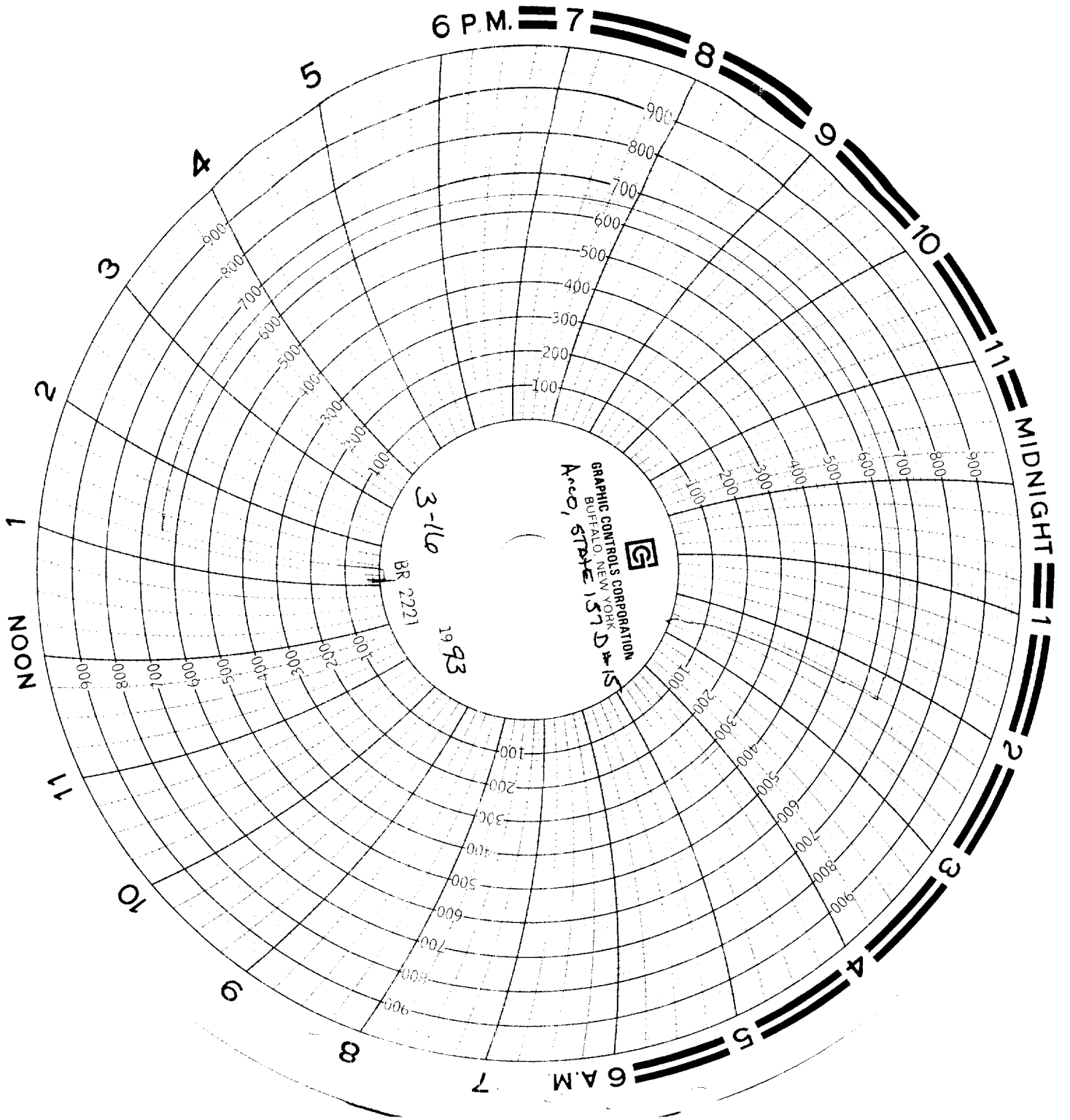
3-16-93
Robert England #49

McCasland Services Inc
3-16-93
Robert England #49



McCrosland Services Inc
3-16-93
Robert English #49

RECEIVED
MAY 11 1993
MCCROS LAND SERVICES INC

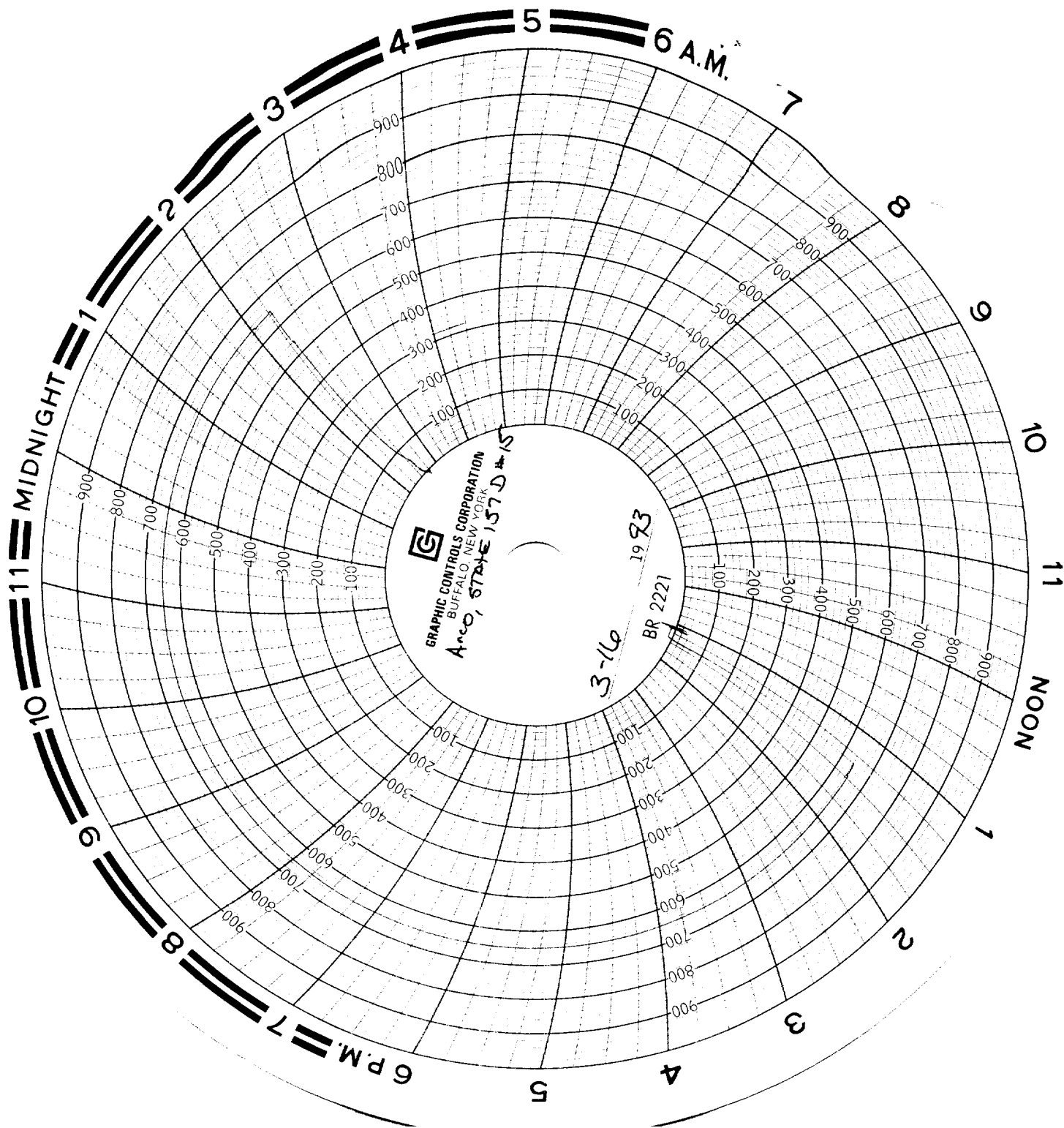


POSTMASTER: RETURN TO

MAY 05 1993

RECEIVED

McGraw-Hill
3-16-93
#49
Judy England
McGraw-Hill Services Inc



McCasland Services Inc
3-16-93
Robert English #49

RECEIVED
MAY 06 1993
OLD HOBBS BRIDGE