

NEW MEXICO OIL CONSERVATION COMMISSION

SANTA FE, NEW MEXICO

5-1-61

APPLICATION FOR MULTIPLE COMPLETION

Operator Conoco Inc.		County Lea		Date July 29, 1981
Address P.O. Box 460, Hobbs, NM 88240		Lease Warren Unit		Well No. 61
Location or Well	Unit M	Section 21	Township 20-S	Range 38-E

1. Has the New Mexico Oil Conservation Commission heretofore authorized the multiple completion of a well in these same pools or in the same zones within one mile of the subject well? YES X NO _____
2. If answer is yes, identify one such instance: Order No. MC-2644 ; Operator, Lease, and Well No.: Conoco/Warren Unit No. 62

3. The following facts are submitted:	Upper Zone	Intermediate Zone	Lower Zone
a. Name of Pool and Formation	Blinebry Oil & Gas		Tubb Oil
b. Top and Bottom of Pay Section (Perforations)	*5889		*6404
c. Type of production (Oil or Gas)	Oil		Oil
d. Method of Production (Flowing or Artificial Lift)	Artificial Lift		Artificial Lift

4. The following are attached. (Please mark YES or NO)

- Yes a. Diagrammatic Sketch of the Multiple Completion, showing all casing strings, including diameters and setting depths, centralizers and /or turbolizers and location thereof, quantities used and top of cement, perforated intervals, tubing strings, including diameter and setting depth, location and type of packers and side door chokes, and such other information as may be pertinent.
- Yes b. Plat showing the location of all wells on applicant's lease, all offset wells on offset leases, and the names and addresses of operators of all leases offsetting applicant's lease.
- _____ c. Waivers consenting to such multiple completion from each offset operator, or in lieu thereof, evidence that said offset operators have been furnished copies of the application.*
- _____ d. Electrical log of the well or other acceptable log with tops and bottoms of producing zones and intervals of perforation indicated thereon. (If such log is not available at the time application is filed, it shall be submitted as provided by Rule 112-A.)

5. List all offset operators to the lease on which this well is located together with their correct mailing address.

*These depths represent zone markers


**Conoco is operator of all offsets

***Electric logs will be submitted when available

NMOCD - Santa Fe (2), NMOCD - Hobbs (2), File

6. Were all operators listed in Item 5 above notified and furnished a copy of this application? YES _____ NO _____. If answer is yes, give date of such notification _____.

CERTIFICATE: I, the undersigned, state that I am the Division Manager of the Conoco Inc. (company), and that I am authorized by said company to make this report; and that this report was prepared under my supervision and direction and that the facts stated therein are true, correct and complete to the best of my knowledge.

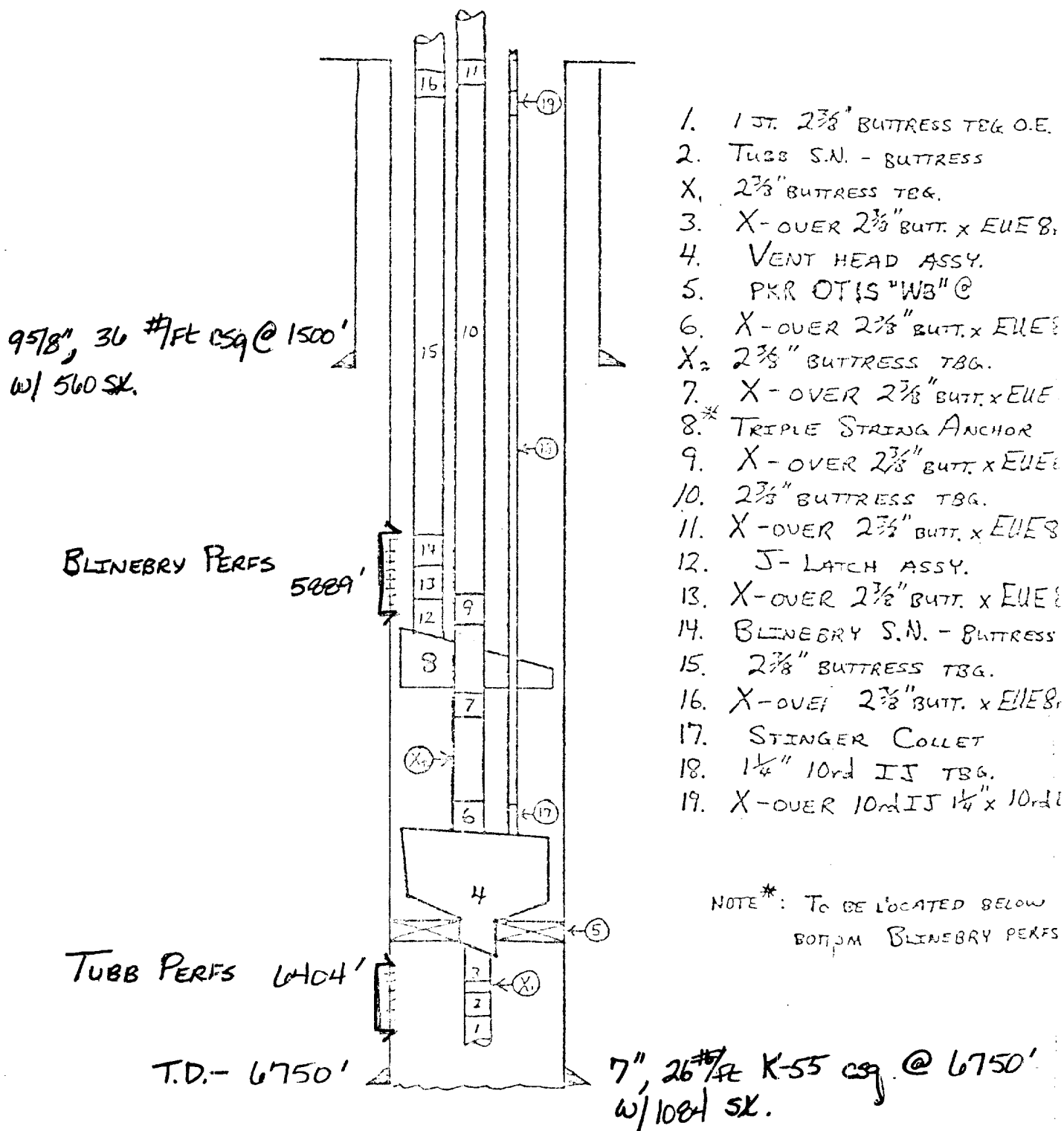

Signature

- * Should waivers from all offset operators not accompany an application for administrative approval, the New Mexico Oil Conservation Commission will hold the application for a period of twenty (20) days from date of receipt by the Commission's Santa Fe office. If, after said twenty-day period, no protest nor request for hearing is received by the Santa Fe office, the application will then be processed.

NOTE: If an application is not approved by the Commission, the applicant shall be responsible for the cost of the application.

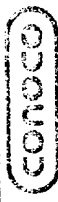
Warren Unit, Well No. 61

PROPOSED COMPLETION EQUIPMENT



T 20 S

MBO | NMCFG
BOPD | MCFGPD



PRODUCTION DEPARTMENT

HOBBS DIVISION

SEMU & WARREN UNIT

LEA COUNTY, NEW MEXICO

BLINEBRY OIL POOL

STRUCTURE ON TOP BLINEBRY MARKER

SCALE

0 1000 2000

LEGEND:

○ DRY HOLE
● INJECTION WELL
● OIL WELL

○ SALT WATER DISPOSAL WELL

○ DEEPEN WELL

