

NEW MEXICO OIL CONSERVATION COMMISSION

SANTA FE, NEW MEXICO

5-1-61

APPLICATION FOR MULTIPLE COMPLETION

Operator Continental Oil Company		County Lea		Date 1-11-79
Address P. O. Box 460, Hobbs, NM		Lease Warren Unit		Well No. 57
Location or Well	Unit D	Section 26	Township 20S	Range 38E

1. Has the New Mexico Oil Conservation Commission heretofore authorized the multiple completion of a well in these same pools or in the same zones within one mile of the subject well? YES ☒ NO ☐
2. If answer is yes, identify one such instance: Order No. MC-2485 ; Operator, Lease, and Well No.: Warren Unit #56

3. The following facts are submitted:	Upper Zone	Intermediate Zone	Lower Zone
a. Name of Pool and Formation	Blinbry		Tubb
b. Top and Bottom of Pay Section (Perforations)	5920-6200		6550-6720
c. Type of production (Oil or Gas)	Oil		Oil
d. Method of Production (Flowing or Artificial Lift)	Artificial Lift		Artificial Lift

4. The following are attached. (Please mark YES or NO)

- ☒ a. Diagrammatic Sketch of the Multiple Completion, showing all casing strings, including diameters and setting depths, centralizers and/or turbolizers and location thereof, quantities used and top of cement, perforated intervals, tubing strings, including diameters and setting depth, location and type of packers and side door chokes, and such other information as may be pertinent.
- ☒ b. Plat showing the location of all wells on applicant's lease, all offset wells on offset leases, and the names and addresses of operators of all leases offsetting applicant's lease.
- ☐ c. Waivers consenting to such multiple completion from each offset operator, or in lieu thereof, evidence that said offset operators have been furnished copies of the application.*
- ☒ d. Electrical log of the well or other acceptable log with tops and bottoms of producing zones and intervals of perforation indicated thereon. (If such log is not available at the time application is filed, it shall be submitted as provided by Rule 112-A.)

5. List all offset operators to the lease on which this well is located together with their correct mailing address.

Llano Inc., Broadmoor Bldg. Hobbs, New Mexico 88240


Kornegay, 101 Eagle Dr. Hobbs, New Mexico 88240

Gulf Oil Corp., Box 670 Hobbs, New Mexico 88240

** Will Follow NMOCD - Hobbs (2) NMOCD - Santa Fe (2) File

6. Were all operators listed in Item 5 above notified and furnished a copy of this application? YES ☒ NO ☐ . If answer is yes, give date of such notification 1-11-79 .

CERTIFICATE: I, the undersigned, state that I am the Division Manager of the Continental Oil Company (company), and that I am authorized by said company to make this report; and that this report was prepared under my supervision and direction and that the facts stated therein are true, correct and complete to the best of my knowledge.


Signature

- * Should waivers from all offset operators not accompany an application for administrative approval, the New Mexico Oil Conservation Commission will hold the application for a period of twenty (20) days from date of receipt by the Commission's Santa Fe office. If, after said twenty-day period, no protest nor request for hearing is received by the Santa Fe office, the application will then be processed.
- NOTE: If the proposed multiple completion will result in an unorthodox well location and/or a non-standard proration unit in either or both of the producing zones, then separate application for approval of the same should be filed simultaneously with this application.

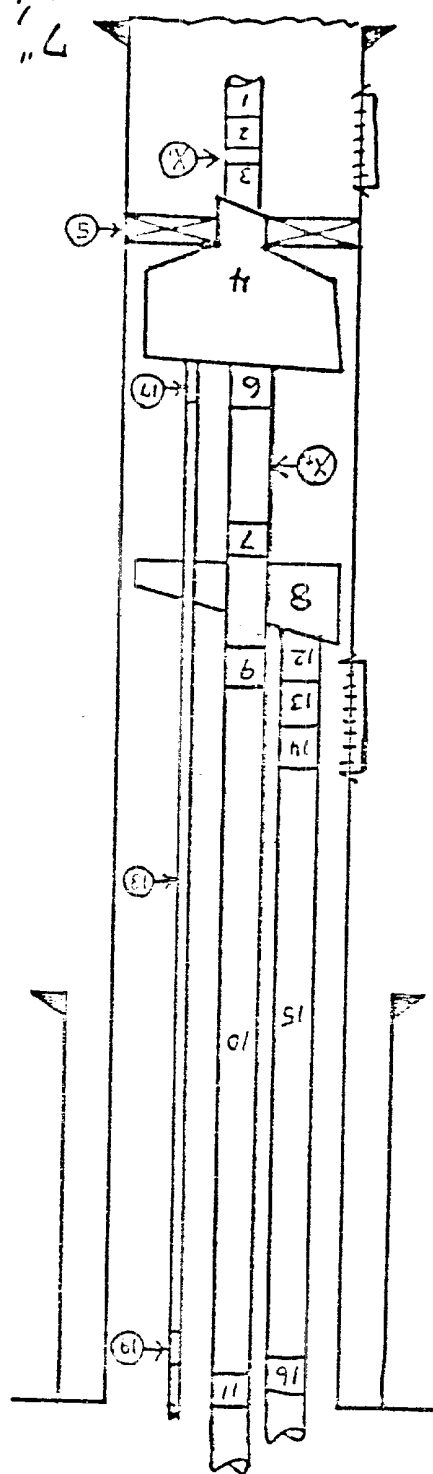
WARREN UNIT, WELL NO. 57 PROPOSED COMPLETION EQUIPMENT

95/8" 36 #/FT CS₄@
(600' W/ 650 SX.

BLINDBAY PERFS
5850' - 6100'

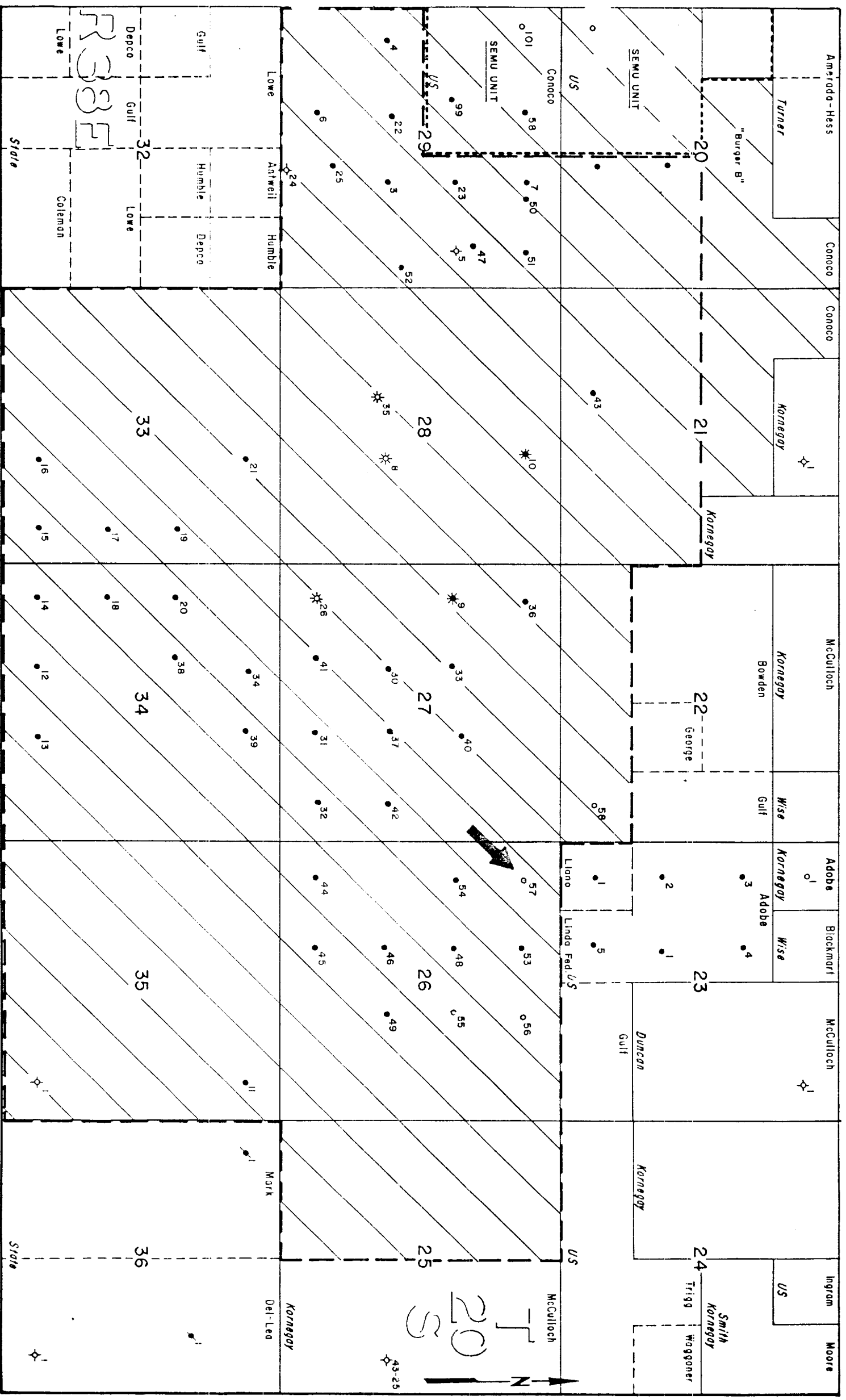
TuBB PERFS
6500' - 6750'

T.D. - 6800'



1. 1 ST. 2 3/8" BUTTRESS TUB. O.E.
2. TuBB S.M. - BUTTRESS
3. X-OVER 2 3/8" BUTT. X EUE8
4. VENT HEAD ASSY.
5. PKR OTIS "WB" @ 6400'
6. X-OVER 2 3/8" BUTT. X EUE8
7. 2 3/8" BUTTRESS TUB.
8. X-OVER 2 3/8" BUTT. X EUE8
9. TRIPLE STRING ANCHOR
10. X-OVER 2 3/8" BUTT. X EUE8
11. 2 3/8" BUTTRESS TUB.
12. X-OVER 2 3/8" BUTT. X EUE8
13. LATCH ASSY.
14. X-OVER 2 3/8" BUTT. X EUE8
15. BLINDBAY S.M. - BUTTRESS
16. 2 3/8" BUTTRESS TUB.
17. X-OVER 2 3/8" BUTT. X EUE8
18. STINGER COLLET
19. 1 1/2" 10 1/2 IT TUB.
20. X-OVER 10 1/2 IT X 10 1/2 IT

NOTE: T. BE LOCATED BELOW
BOTTOM BLINDBAY PERFS
7" 26 1/2 K-SF CS₄@ 6800'
W/ 150 SX.



NEW MEXICO OIL CONSERVATION COMMISSION

SANTA FE, NEW MEXICO

5-1-61

APPLICATION FOR MULTIPLE COMPLETION

Operator Continental Oil Company		County Lea		Date 1-11-79
Address P. O. Box 460, Hobbs, NM		Lease Warren Unit		Well No. 57
Location or Well	Unit D	Section 26	Township 20S	Range 38E

1. Has the New Mexico Oil Conservation Commission heretofore authorized the multiple completion of a well in these same pools or in the same zones within one mile of the subject well? YES X NO
2. If answer is yes, identify one such instance: Order No. MC-2485 ; Operator, Lease, and Well No.: Warren Unit #56

3. The following facts are submitted:	Upper Zone	Intermediate Zone	Lower Zone
a. Name of Pool and Formation	Blinebry		Tubb
b. Top and Bottom of Pay Section (Perforations)	5920-6200		6550-6720
c. Type of production (Oil or Gas)	Oil		Oil
d. Method of Production (Flowing or Artificial Lift)	Artificial Lift		Artificial Lift

4. The following are attached. (Please mark YES or NO)

- Yes a. Diagrammatic Sketch of the Multiple Completion, showing all casing strings, including diameters and setting depths, centralizers and /or turbolizers and location thereof, quantities used and top of cement, perforated intervals, tubing strings, including diameters and setting depth, location and type of packers and side door chokes, and such other information as may be pertinent.
- Yes b. Plat showing the location of all wells on applicant's lease, all offset wells on offset leases, and the names and addresses of operators of all leases offsetting applicant's lease.
- c. Waivers consenting to such multiple completion from each offset operator, or in lieu thereof, evidence that said offset operators have been furnished copies of the application.*
- ** d. Electrical log of the well or other acceptable log with tops and bottoms of producing zones and intervals of perforation indicated thereon. (If such log is not available at the time application is filed, it shall be submitted as provided by Rule 112-A.)

5. List all offset operators to the lease on which this well is located together with their correct mailing address.

Llano Inc., Broadmoor Bldg. Hobbs, New Mexico 88240

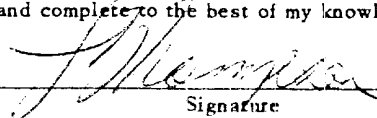
Kornegay, 101 Eagle Dr. Hobbs, New Mexico 88240

Gulf Oil Corp., Box 670 Hobbs, New Mexico 88240

** Will Follow NMOCD - Hobbs (2) NMOCD - Santa Fe (2) File

6. Were all operators listed in Item 5 above notified and furnished a copy of this application? YES X NO . If answer is yes, give date of such notification 1-11-79.

CERTIFICATE: I, the undersigned, state that I am the Division Manager of the Continental Oil Company (company), and that I am authorized by said company to make this report; and that this report was prepared under my supervision and direction and that the facts stated therein are true, correct and complete to the best of my knowledge.


Signature

- * Should waivers from all offset operators not accompany an application for administrative approval, the New Mexico Oil Conservation Commission will hold the application for a period of twenty (20) days from date of receipt by the Commission's Santa Fe office. If, after said twenty-day period, no protest nor request for hearing is received by the Santa Fe office, the application will then be processed.
- NOTE:** If the proposed multiple completion will result in an unorthodox well location and/or a non-standard proration unit in either or both of the producing zones, then separate application for approval of the same should be filed simultaneously with this application.

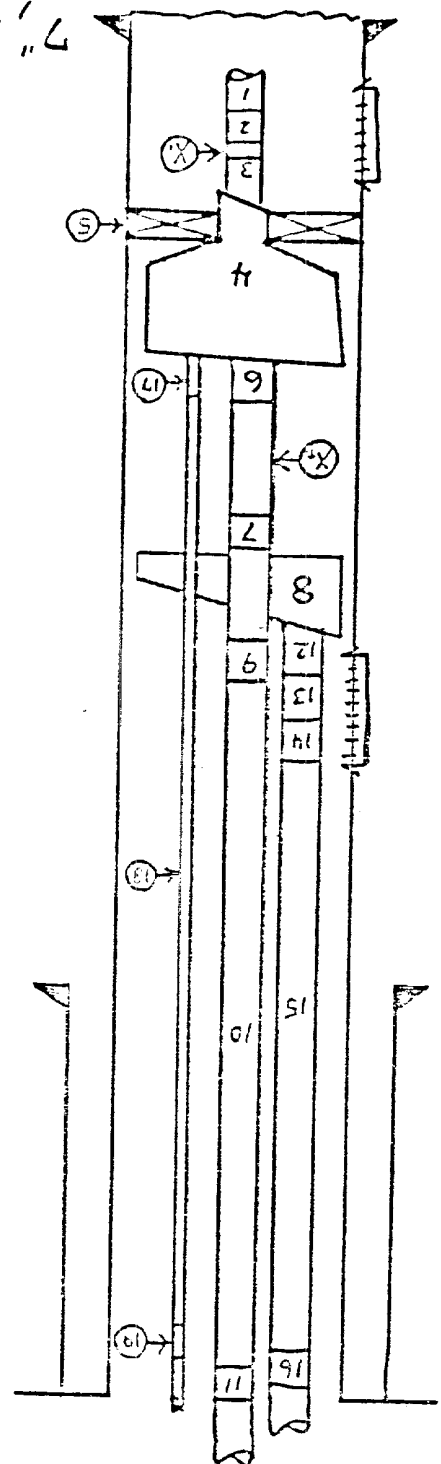
WARREN UNIT, WELL No. 57 Proposed Completion Equipment

95/8" 36 #/ft csg @ 600' w/ 650 SX.

BLINDBERY PERFS
550' - 610'

TUB PERFS
650' - 670'

T.O. - 6100'



1. 1" 2 3/8" BUTRESS T&G O.E.
2. TUB S.N. - BUTRESS
3. X-OVER 2 3/8" BUTT. X EUE
4. VENT HEAD ASSY.
5. PKR OTIS "W3" @ 6400'
6. X-OVER 2 3/8" BUTT. X EUE
7. 2 3/8" BUTRESS T&G.
8. X-OVER 2 3/8" BUTT. X EUE
9. X-OVER 2 3/8" BUTT. X EUE
10. 2 3/8" BUTRESS T&G.
11. X-OVER 2 3/8" BUTT. X EUE
12. 5-LATCH ASSY.
13. X-OVER 2 3/8" BUTT. X EUE
14. BLINDBERY S.N. - BUTRESS
15. 2 3/8" BUTRESS T&G.
16. X-OVER 2 3/8" BUTT. X EUE
17. STINGER COLLET
18. 1 1/4" 10d II T&G.
19. X-OVER 10d II 1 1/4" x 10d II

NOTE: T. BE LOCATED BELOW
BOTTOM BLINDBERY PERFS

7" 26 1/2 K-55 csg. @ 6100' w/ 650 SX.

